REYNOLDS HISTORICAL
GENEALOGY COLLECTION

ALLEN COUNTY PUBLIC LIBRARY
3 1833 01204 6964

Digitized by the Internet Archive
in 2015

https://archive.org/details/atlasofcountyofm00gmho

990

MAP OF THE COUNTY OF MONTGOMERY

Co.

and the State of PENNSYLVANIA

Pa.

From actual surveys & official records,

Compiled & Published BY

G. M. HOPKINS & CO.

320, WALNUT ST.

PHILADELPHIA.

Assistant Surveyors:

H. W. HOPKINS,
W. S. MAC CORMAC,
EDWARD VAN SCIVER,
WESTON R. SMITH,
SAMUEL HUFF,
ROBERT FOUST,
L. CUNNINGHAM,

Assistant Publishers:

RICHARD CLARK,
M. S. CONVERSE,
S. T. C. BELL,
L. J. RICHARDS,
J. C. MARTIN,
W. G. CARTER,
ISAAC BORNEMAN
JAMES WILSON
A. R. WHIPPLE,

1871.

Engraved by
EDWARD BUSCH
320 WALNUT ST.

E. Bourquin Lith 104 Hudson St. Phila.

Entered according to Act of Congress in the year 1871 by G. M. Hopkins in the Office of the Librarian of Congress at Washington D.C.

990

1811096

+G
10854
.41

Hopkins, G.M., & co.

Atlas of the county of Montgomery and the state of Pennsylvania, from actual surveys & official records, comp. & pub. by G.M.Hopkins & co. Philadelphia,1871. F5.

SHELF CARD

364451

NL 28-4098

TABLE OF CONTENTS

BOROUGHS, &c.

	PAGES.
Table of Distances for State	4
Outline Map of County	5
West Conshohocken	9
Marble Hall and Barren Hill	11
Borough of North Wales and Lansdale	14 and 15
Bridgeport Borough, Porteville, Greenville, Spring Mill and Plymouth	26 and 27
Pottstown Borough	42 and 42
Gilbertsville, Schwenksville	45
Borough of Conshohocken	42 and 53
Trappe and Collegeville	56
Jenkintown and Mooretown	63
West Laurel Cemetery	71
Outline Map of Pennsylvania	74 and 75

TOWNSHIPS.

	PAGES.
Abington	61
Cheltenham	61
Douglass	45
Dublin, Upper	57
Franconia	31
Frederick	66 and 67
Gwynedd	14 and 15
Hanover, Upper	59
Hatfield	17
Horsham	71
Limerick	37
Marlboro	69
Merion, Upper	23
Merion, Lower	20 and 21
Montgomery	17

TOWNSHIPS.

	PAGES.
Moreland	9
New Hanover	48
Norriton	29
Perkiomen	56
Pottsgrove	39
Plymouth	29
Providence, Upper	33
Providence, Lower	35
Salford, Upper	48
Salford, Lower	69
Springfield	66 and 67
Towamencin	49
Whitpain	31
Whitemarsh	66 and 67
Worcester	63

PLATES OF THE STATE.

PLATE.	PAGES.
A	78 and 79
B	82 and 83
C	86 and 87
D	90 and 91
E	94 and 95
F	98 and 99
G	102 and 103
H	106 and 107
J	110 and 111

TABLE OF DISTANCES

OF

MONTGOMERY COUNTY.

Showing the distances between Villages and Boroughs in miles and tenths of miles.

MEASURED ON THE NEAREST PUBLIC ROADS.

	Athensville	Barren Hill	Bridgeport	Conshohocken	Centre Square	Centre Point	Collegeville	Edge Hill	Franconia Square	Flourtown	Fort Washington	Gilbertsville	Greenville	Green Lane	Hatfield Centre	Horshamville	Jenkintown	Jeffersonville	Jarrettown	Kulpsville	King of Prussia	Lederachville	Lansdale	Limerick Station	Limerick Square	Montgomeryville	Mooretown	Merion Square	Merionville	New Hanover	Norristown	North Wales	Pottstown	Plymouth	Penn Square	Port Kennedy	Quinnyville	Red Hill P.O.	Royersford	Sumneytown	Schwenksville	Salfordville	Souders Station	Shoemakertown	Spring House	Skippackville	Shannonville	Tylersport	Trappe	Willow Grove	Zieglersville
Athensville																																																			
Barren Hill	8.6																																																		
Bridgeport	8.2	7.0																																																	
Conshohocken	[illegible]	3.1	3.7																																																
Centre Square	[illegible]	7.4	5.5	7.0																																															
Centre Point	[illegible]	11.3	9.1	11.3	4.0																																														
Collegeville	[illegible]	[illegible]	8.2	12.2	10.1	7.5																																													
Edge Hill	[illegible]	6.5	12.4	9.9	8.5	17.5	18.0																																												
Franconia Square	26.6	21.1	[illegible]	22.8	17.7	[illegible]	12.0	19.0																																											
Flourtown	13.3	3.1	9.0	6.4	6.0	10.0	15.3	3.4	17.6																																										
Fort Washington	13.8	5.2	9.3	7.2	5.6	6.0	13.2	3.7	15.5	2.1																																									
Gilbertsville	29.1	27.1	20.5	24.9	23.2	19.3	12.7	31.3	17.6	28.0	22.9																																								
Greenville	33.3	30.5	25.0	29.0	22.5	18.4	16.0	29.8	12.5	29.1	26.8	9.6																																							
Green Lane	21.1	25.4	12.9	23.9	17.6	13.6	11.1	26.9	7.8	24.6	25.2	9.8	5.1																																						
Hatfield Centre	23.2	17.3	15.6	12.9	10.1	7.5	12.9	16.5	4.2	15.1	13.0	20.2	15.9	11.4																																					
Horshamville	20.0	11.4	15.7	13.7	16.6	12.6	21.1	6.0	15.1	[illegible]	6.2	31.8	26.8	22.3	10.9																																				
Jenkintown	19.1	9.9	14.8	12.2	11.0	14.4	22.0	2.8	20.7	5.9	6.5	34.1	32.0	25.2	17.1	6.5																																			
Jeffersonville	10.3	8.9	2.6	6.6	6.4	6.5	5.6	14.0	16.2	10.6	11.5	18.3	22.4	17.3	14.0	17.0	16.4																																		
Jarrettown	16.9	8.5	12.6	10.9	8.7	11.6	18.3	3.7	15.3	4.6	3.1	29.8	25.6	21.5	11.7	3.1	5.4	14.6																																	
Kulpsville	21.2	15.1	17.2	15.4	8.1	4.1	9.8	[illegible]	5.0	13.3	11.2	18.9	15.6	[illegible]	3.4	12.0	16.4	16.0	11.0																																
King of Prussia	5.0	9.6	2.8	4.8	8.3	11.8	10.9	13.9	24.5	11.2	12.3	23.6	27.5	22.5	18.4	16.3	17.6		15.4	15.1																															
Lederachville	22.5	18.2	15.5	12.5	10.4	6.4	7.5	17.7	4.5	16.4	16.0	14.0	12.9	7.2	8.2	17.8	21.2	11.5	17.8	4.8	16.5																														
Lansdale	20.1	14.8	12.5	14.8	7.0	5.1	12.6	13.4	7.2	12.0	9.0	23.0	20.0	12.3	3.1	10.6	15.1	10.4	9.7	4.2	15.3	9.0																													
Limerick Station	23.4	21.4	13.2	19.2	17.1	14.5	7.0	25.6	13.5	22.3	22.2	9.5	11.5	12.4	19.7	29.0	28.0	12.6	25.8	15.0		11.0	20.0																												
Limerick Square	21.3	19.3	13.1	17.1	15.0	12.1	4.2	27.3	12.5	20.2	20.1	7.8	11.5	9.4	16.7	26.0	25.9	10.5	23.2	12.9	15.8	8.0	17.0	3.0																											
Montgomeryville	21.3	13.8	12.0	15.2	7.4	5.1	13.6	[illegible]	2.5	10.7	3.3	23.5	12.2	15.3	3.3	7.6	13.8	12.0	8.4	7.2	18.6	12.0	3.0	22.4	20.1																										
Mooretown	[illegible]	[illegible]	15.0	12.6	11.1	15.1	21.2	2.6	19.7	6.0	6.3	33.9	32.6	25.7	17.9	[illegible]	[illegible]	16.6	[illegible]	[illegible]	[illegible]	20.1	19.9	[illegible]	26.1	12.6																									
Merion Square	2.3	6.4	6.5	3.1	13.9	14.4	15.1		31.6	9.3	10.6	28.0	32.1	27.0	21.0	16.8		9.3	13.7	18.5	1.6	20.8	17.0	22.3	20.2	18.3	15.5																								
Merionville	2.8		10.0	6.8	16.5	11.9	13.8		27.4	13.0	14.1	31.5	35.6	30.5	24.5	26.3		18.2	[illegible]	[illegible]	11.1	20.3	21.4	25.8	23.7	21.8	19.0	3.5																							
New Hanover	27.1	25.1	18.9	22.9	22.2	17.2	10.7	29.5	16.2	26.0	25.9	2.0	8.1	8.0	20.2	29.8	[illegible]	[illegible]	27.8	16.8	21.6	12.0	24.0	7.5	5.8	24.0	21.9	26.0	22.5																						
Norristown	8.7	6.1	6.6	4.5	5.0	8.6	7.7	11.9	19.3	[illegible]	9.6	20.4	24.5	19.4	15.1	15.2	[illegible]	2.1	12.1	12.7	3.3	12.6	12.0	14.7	12.6	12.4	14.5	6.5	10.0	11.4																					
North Wales	15.2	11.9	9.6	11.9	4.1	4.8	12.3	10.5	8.5	9.1	7.0	23.0	19.3	[illegible]	6.0	8.5	12.2	8.5	6.8	4.2	12.4	9.0	2.9	19.3	16.9	3.3	11.0	18.0	21.5	24.0	9.1																				
Pottstown	[illegible]	26.0	20.0	24.0	21.0	19.0	11.8	30.4	19.4	27.1	27.0	6.0	14.3	13.2	23.6	23.2	32.8	17.4	30.1	19.8		14.0	23.9	6.0	6.3	26.9	33.0	27.1	30.6	5.2	19.5	23.8																			
Plymouth	9.1	2.4	4.8	2.8	5.1	9.4	11.8	5.6	18.9	4.2	4.7	24.5	28.1	23.0	15.7	10.3	10.0	3.6	7.0	6.4	5.8	17.8	12.8	15.8	16.1	12.4	10.2	3.9	9.4	22.3	4.9	2.5	23.6																		
Penn Square	11.5	6.3	3.1	6.0	2.2	6.0	7.9	10.7	15.2	7.4	7.3	20.6	24.7	19.6	12.3	12.5	[illegible]	4.2	10.3	10.1	6.1	12.1	6.5	21.1	12.8	9.6	15.4	5.1	12.0	16.6	2.3	6.3	19.1	3.9																	
Port Kennedy	[illegible]	12.3	4.5	7.4	9.8	8.4	8.3	16.7	17.9	13.3	13.8	21.0	5.1	20.0	17.9	20.0	19.1	3.4	16.0	12.5	2.6	13.9	13.7	12.7	13.2	17.2	19.3	10.2	[illegible]	19.0	4.8	12.0		2.1	1.8																
Quinnyville	17.8	16.2	[illegible]	14.0	13.8	11.9	[illegible]	21.4	16.7	15.0	13.9	16.9	21.5	17.0	[illegible]	21.4	23.8	[illegible]	21.0	13.6	[illegible]	12.2	17.0		9.1	21.3	24.0	16.8	21.3	11.8	9.7	16.7		12.3	11.6	6.6															
Red Hill P.O.	30.4	27.7	22.2	25.2	13.9	15.3	16.0	29.2	9.5	26.9	25.5	9.6	2.8	2.3	13.1	24.6	29.2	19.6	23.8	12.8	24.6	9.3	14.0	14.7	11.7	17.0	28.0	27.4	22.8	8.3	21.7	17.0	13.5	22.3	21.9	22.5	19.3														
Royersford	21.0	19.4	13.0	17.2	16.2	11.6	6.1	24.7	13.6	21.2	21.3	8.8	18.5	13.4	13.3	22.2	21.0	10.6	25.2	14.1	13.0	10.9	19.3	3.5	4.0	21.6	27.2	20.6	24.4	9.8	12.1	13.3		17.0	14.8	10.4		15.7													
Sumneytown	27.3	24.1	20.1	23.6	16.7	12.3	11.9	25.6	6.5	23.3	[illegible]	11.1	6.8	1.3	10.1	21.6	25.0	[illegible]	[illegible]	3.2	22.4	5.8	11.2	12.6	9.0	14.0	24.4	26.7	[illegible]	9.3	19.5	13.1	11.0	21.7	18.3	19.8	17.7	3.6	13.0												
Schwenksville	21.7	13.7	11.5	17.7	12.6	8.6	5.3	21.1	9.5	18.6	18.2	10.6	11.5	6.4	[illegible]	[illegible]	23.4	10.2	17.8	8.1	16.2	4.0	13.0	7.5	4.5	16.0	23.7	20.6	24.1	8.6	13.0	13.0	11.8	[illegible]	11.0	17.6	[illegible]	8.1	7.6	6.6											
Salfordville	21.4	21.2	17.2	[illegible]	[illegible]	9.0	9.0	22.3	3.2	22.4	12.0	13.0	9.1	4.2	9.4	13.1	22.7	14.7	17.3	6.5	15.5	3.0	10.7	11.2	8.2	13.5	21.3	[illegible]	23.5	11.0	18.0	10.5	15.3	18.8	15.4	16.0	14.0	6.5	11.5	2.9	3.1										
Souders Station	26.6	21.5	8.9	21.3	16.0	10.0	11.1	19.2	2.1	17.3	15.7	19.7	14.4	9.9	3.6	14.2	20.7	10.3	15.3	5.7	21.0	6.6	6.1	17.6	14.6	6.9	19.7	26.7	30.2	18.1	15.8	8.7	21.5	16.2	15.0	18.4	18.8	11.6	11.5	8.6	10.5	7.3									
Shoemakertown	13.0	8.9	11.7	12.1	10.9	14.1	21.0	[illegible]	2.3	6.7	[illegible]	14.0	30.1	28.4	18.6	[illegible]	[illegible]	[illegible]	[illegible]	[illegible]	[illegible]	[illegible]	[illegible]	[illegible]	[illegible]	[illegible]	[illegible]	[illegible]	[illegible]	[illegible]	[illegible]	[illegible]	[illegible]	[illegible]	[illegible]	[illegible]	[illegible]	[illegible]	[illegible]	[illegible]	[illegible]	[illegible]	[illegible]								
Spring House	16.7	9.0	[illegible]	10.4	5.0	8.0	[illegible]	[illegible]	11.7	5.1	3.8	26.2	23.0	17.3	8.1	7.5	9.0	10.1	3.6	[illegible]	[illegible]	[illegible]	[illegible]	[illegible]	[illegible]	[illegible]	[illegible]	[illegible]	[illegible]	[illegible]	[illegible]	[illegible]	[illegible]	[illegible]	[illegible]	[illegible]	[illegible]	[illegible]	[illegible]	[illegible]	[illegible]	[illegible]	[illegible]	[illegible]							
Skippackville	20.5	15.4	[illegible]	14.9	7.6	3.6	4.7	16.1	[illegible]	13.6	11.2	15.6	15.1	[illegible]	[illegible]	[illegible]	[illegible]	[illegible]	[illegible]	[illegible]	[illegible]	[illegible]	[illegible]	[illegible]	[illegible]	[illegible]	[illegible]	[illegible]	[illegible]	[illegible]	[illegible]	[illegible]	[illegible]	[illegible]	[illegible]	[illegible]	[illegible]	[illegible]	[illegible]	[illegible]	[illegible]	[illegible]	[illegible]	[illegible]	[illegible]						
Shannonville	13.3	11.7	5.5	10.1	9.3	7.4	5.6	16.9	16.0	15.5	14.4	[illegible]	22.4	17.3	[illegible]	[illegible]	[illegible]	[illegible]	[illegible]	[illegible]	[illegible]	[illegible]	[illegible]	[illegible]	[illegible]	[illegible]	[illegible]	[illegible]	[illegible]	[illegible]	[illegible]	[illegible]	[illegible]	[illegible]	[illegible]	[illegible]	[illegible]	[illegible]	[illegible]	[illegible]	[illegible]	[illegible]	[illegible]	[illegible]	[illegible]	[illegible]					
Tylersport	29.9	24.6	21.9	24.1	16.8	12.8	11.5	27.3	3.5	24.0	23.1	16.0	9.4	6.2	[illegible]	[illegible]	[illegible]	[illegible]	[illegible]	[illegible]	[illegible]	[illegible]	[illegible]	[illegible]	[illegible]	[illegible]	[illegible]	[illegible]	[illegible]	[illegible]	[illegible]	[illegible]	[illegible]	[illegible]	[illegible]	[illegible]	[illegible]	[illegible]	[illegible]	[illegible]	[illegible]	[illegible]	[illegible]	[illegible]	[illegible]	[illegible]	[illegible]				
Trappe	[illegible]	16.2	10.1	14.1	[illegible]	9.4	1.9	21.3	11.2	[illegible]	17.1	18.8	16.3	11.2	13.2	23.0	22.9	7.5	[illegible]	[illegible]	[illegible]	[illegible]	[illegible]	[illegible]	[illegible]	[illegible]	[illegible]	[illegible]	[illegible]	[illegible]	[illegible]	[illegible]	[illegible]	[illegible]	[illegible]	[illegible]	[illegible]	[illegible]	[illegible]	[illegible]	[illegible]	[illegible]	[illegible]	[illegible]	[illegible]	[illegible]	[illegible]	[illegible]			
Willow Grove	21.9	10.3	16.2	[illegible]	17.3	16.0	22.4	1.8	17.3	[illegible]	7.2	[illegible]	[illegible]	[illegible]	[illegible]	[illegible]	[illegible]	[illegible]	[illegible]	[illegible]	[illegible]	[illegible]	[illegible]	[illegible]	[illegible]	[illegible]	[illegible]	[illegible]	[illegible]	[illegible]	[illegible]	[illegible]	[illegible]	[illegible]	[illegible]	[illegible]	[illegible]	[illegible]	[illegible]	[illegible]	[illegible]	[illegible]	[illegible]	[illegible]	[illegible]	[illegible]	[illegible]	[illegible]	[illegible]		
Zieglersville	21.5	21.3	15.1	19.1	14.4	10.2	6.9	[illegible]	9.2	20.4	19.8	9.0	9.9	4.8	[illegible]	[illegible]	[illegible]	[illegible]	20.4	[illegible]	17.3	5.0	14.0	7.6	4.8	17.0	25.3	22.2	23.7	7.8	[illegible]	14.5	11.5	16.7	16.2	15.2	12.1	7.1	8.6	5.0	1.8	4.0	11.9	23.9	17.2	6.6	12.1	9.5	6.4	[illegible]	

TABLE

OF

Air-Line Distances

IN MILES AND TENTHS OF MILES,

Between the different County Seats throughout the State of Pennsylvania.

County seat	Distances to the county seats listed above it
Allentown	
Butler	[illegible]
Bedford	[illegible]
Beavertown	[illegible]
Bellefonte	[illegible]
Bloomsburg	[illegible]
New Bloomfield	[illegible]
Brookville	[illegible]
Carlisle	[illegible]
Chester	[illegible]
Clarion	[illegible]
Coudersport	[illegible]
Chambersburg	[illegible]
Clearfield	[illegible]
Danville	[illegible]
Doylestown	[illegible]
Easton	[illegible]
Ebensburg	[illegible]
Emporium	[illegible]
Erie	[illegible]
Franklin	[illegible]
Gettysburg	[illegible]
Greensburg	[illegible]
Harrisburg	[illegible]
Honesdale	[illegible]
Hollidaysburg	[illegible]
Huntingdon	[illegible]
Indiana	[illegible]
Kittaning	[illegible]
Lancaster	[illegible]
Laporte	[illegible]
Lebanon	[illegible]
Lewistown	[illegible]
Lock Haven	[illegible]
Lewisburg	[illegible]
Mauch Chunk	[illegible]
Marien	[illegible]
M'Connellsburg	[illegible]
Mercer	[illegible]
Milford	[illegible]
Mifflintown	[illegible]
Meadville	[illegible]
Montrose	[illegible]
New Castle	[illegible]
Norristown	[illegible]
Philadelphia	[illegible]
Pittsburgh	[illegible]
Pottsville	[illegible]
Reading	[illegible]
Ridgeway	[illegible]
Scranton	[illegible]
Selins Grove	[illegible]
Somerset	[illegible]
Smethport	[illegible]
Stroudsburg	[illegible]
Sunbury	[illegible]
Towanda	[illegible]
Tunkhannock	[illegible]
Uniontown	[illegible]
West Chester	[illegible]
Wellsborough	[illegible]
Waynesburg	[illegible]
Washington	[illegible]
Warren	[illegible]
Williamsport	[illegible]
Wilkes Barre	[illegible]
York	[illegible]

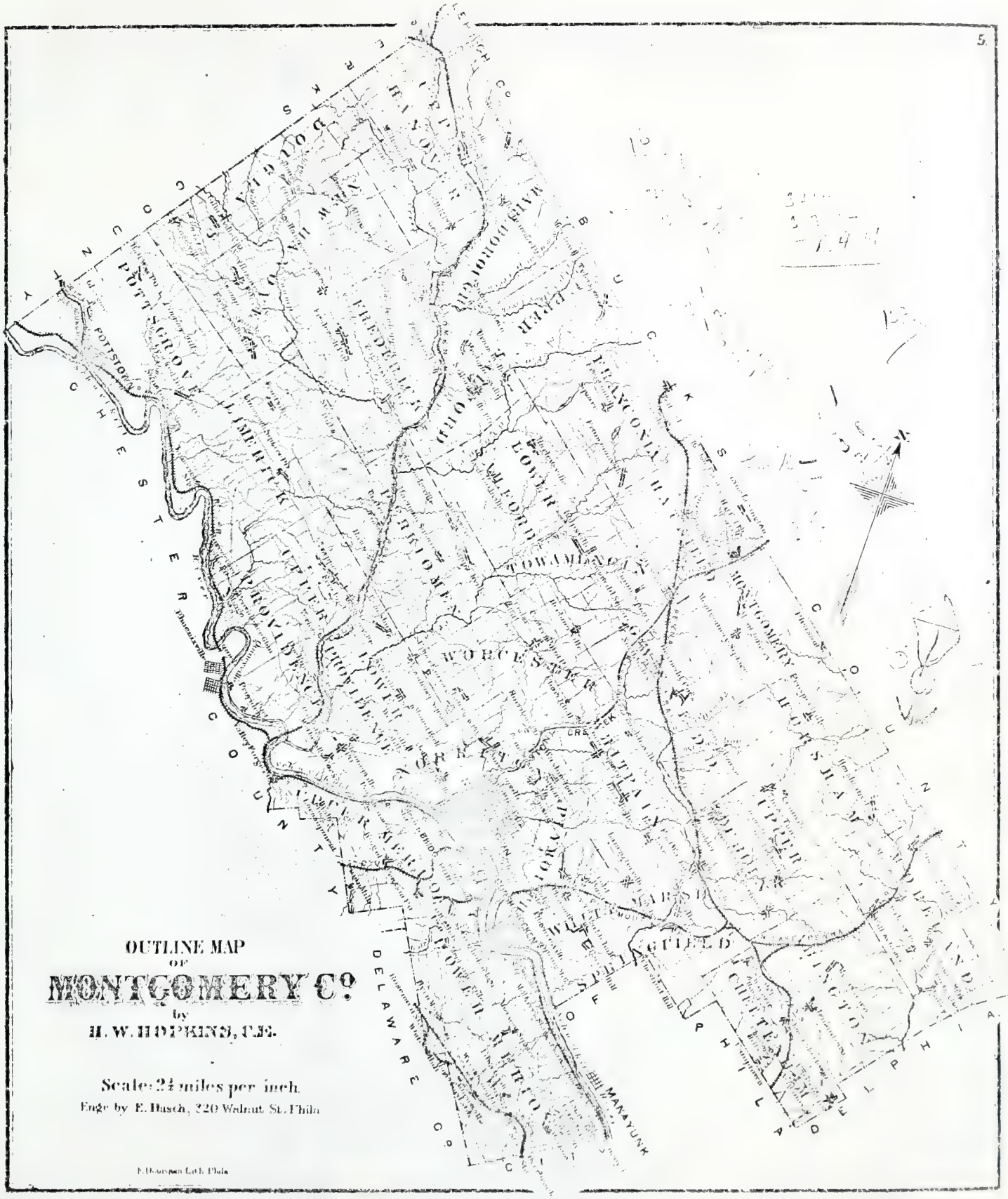
OUTLINE MAP
OF
MONTGOMERY Co.
by
H. W. HOPKINS, C.E.
Scale: 2½ miles per inch.
Engr by E. Busch, 320 Walnut St. Phila
E. Hanson Lith. Phila
POTTSGROVE
LIMERICK
FREDERICK
LOWER PROVIDENCE
UPPER PROVIDENCE
LOWER MERION
UPPER MERION
WORCESTER
TOWAMENCIN
LOWER SALFORD
FRANCONIA
HATFIELD
MONTGOMERY
HORSHAM
UPPER DUBLIN
WHITEMARSH
SPRINGFIELD
CHESTNUT HILL
MANAYUNK
SCHUYLKILL RIVER
DELAWARE CO.
CHESTER COUNTY
BUCKS COUNTY
LEHIGH CO.
NORTHAMPTON CO.

N
PHILADELPHIA CITY

NORRISTOWN

MONTGOMERY COUNTY AND EAST PENNSYLVANIA AGRICULTURAL AND MECHANICAL SOCIETY.

MONTGOMERY CEMETERY

SCHUYLKILL RIVER

NORRISTOWN BUSINESS DIRECTORY

AMERICAN LIFE INSURANCE COMPANY.

NORTH WESTERN MUTUAL LIFE INS. CO.

THE METROPOLITAN INSURANCE CO. OF PARIS.

MORELAND.

Scale: 2 Inches per Mile

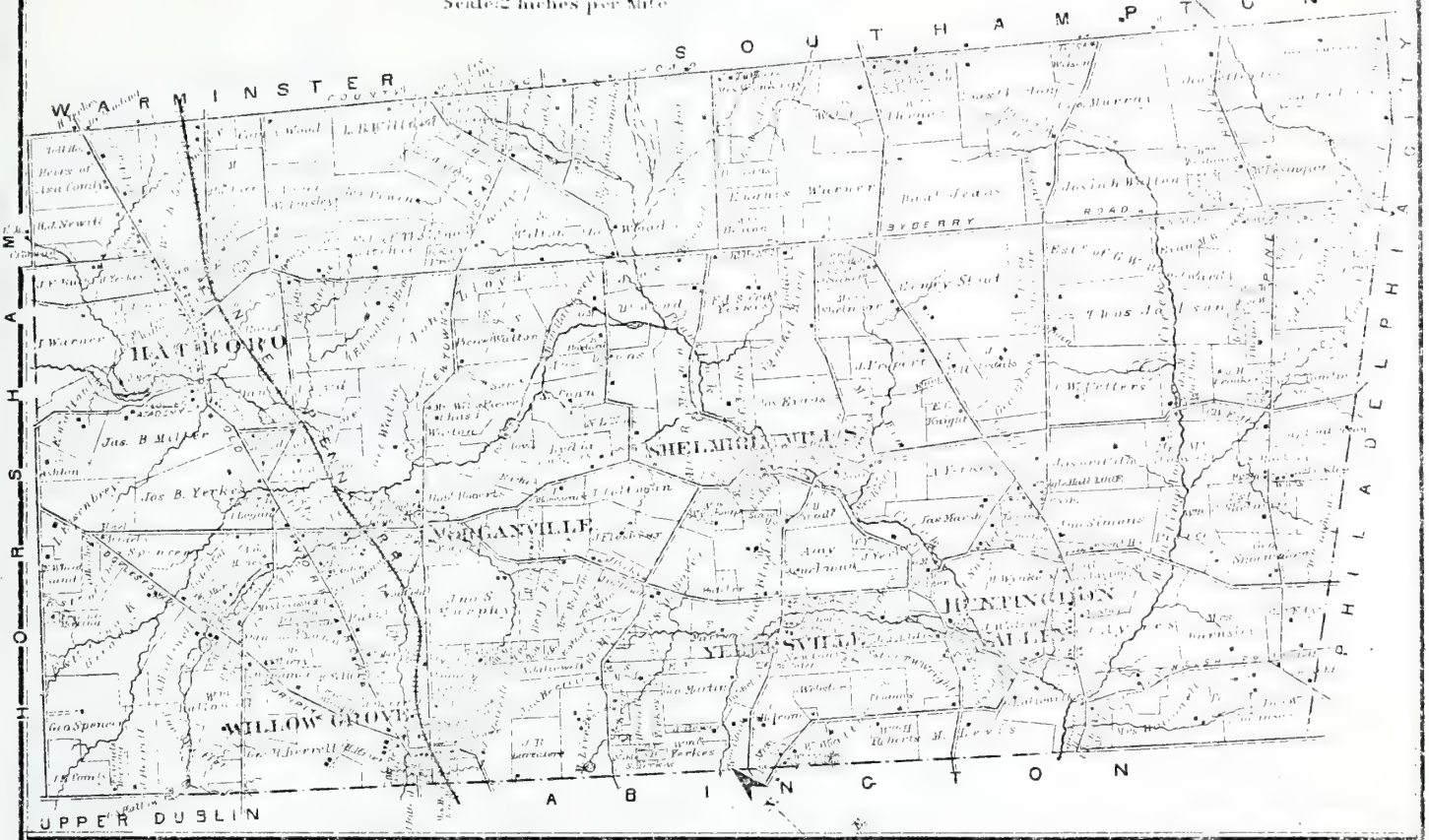

WEST CONSHOHOCKEN.

Scale: 300 ft. per Inch.

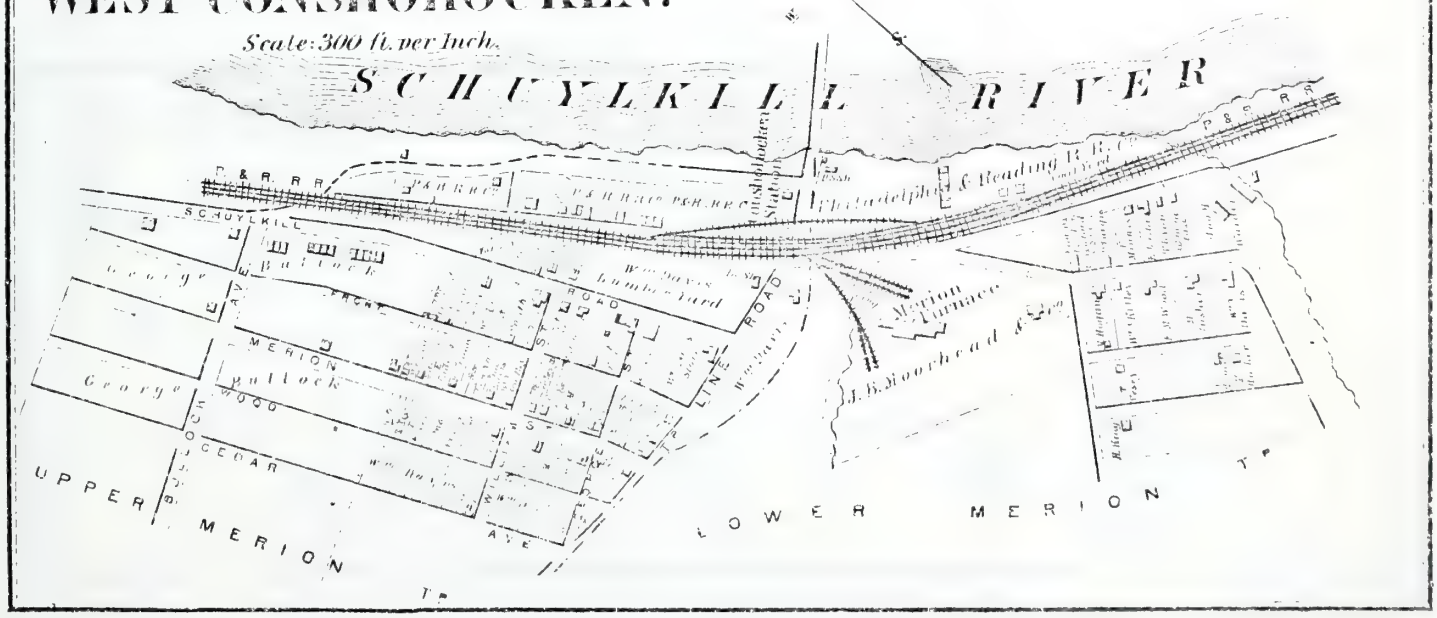

HORSHAM.

Scale: 2 Inches to the Mile.

Business Directory.

J. P. Iredell, Agricultural Implements
Edward Wilkey, Landscapes
S. S. Williams, Farmer.

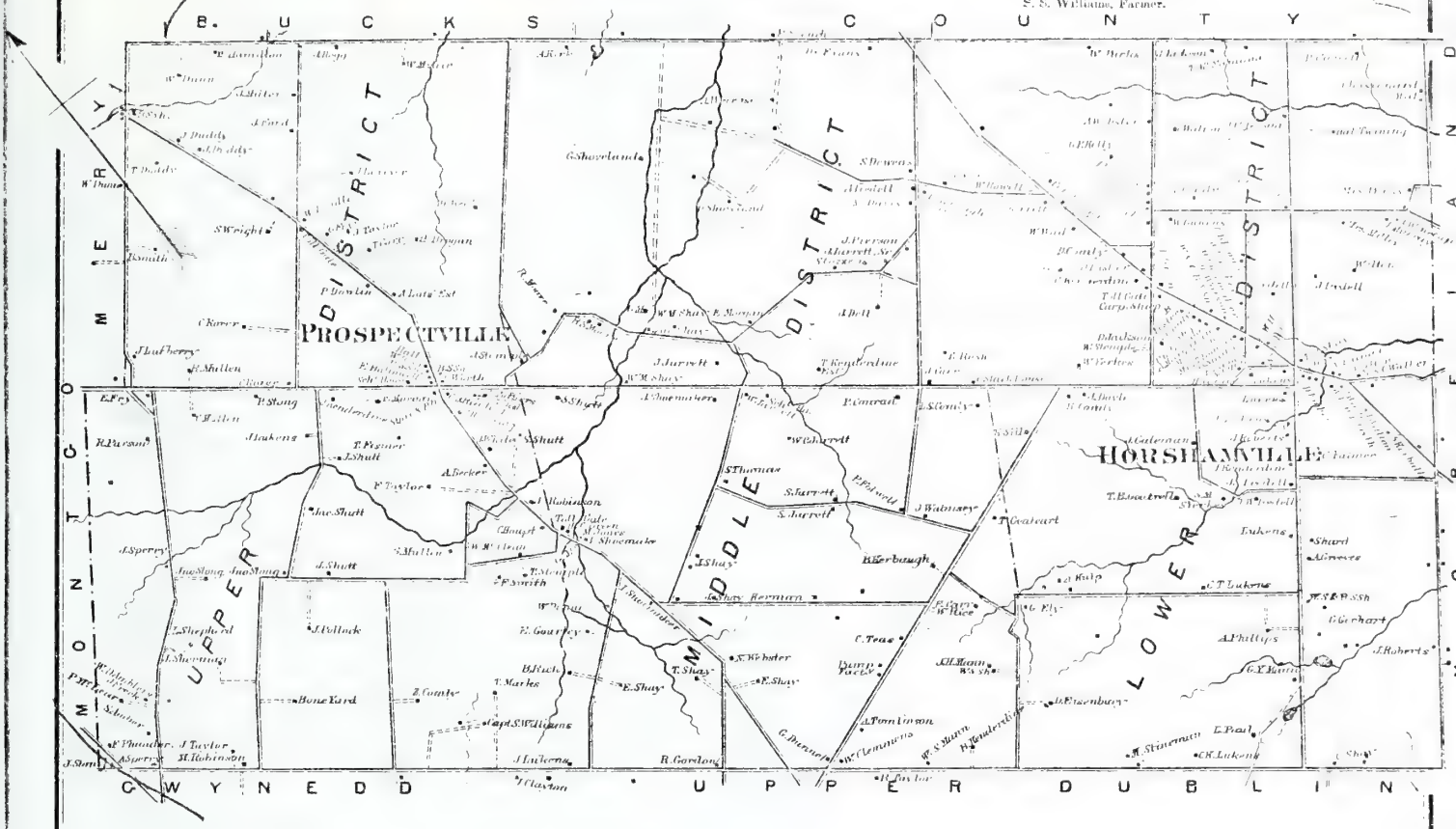

MARBLE HALL.

Scale: 30 Rods per Inch.

BARREN HILL

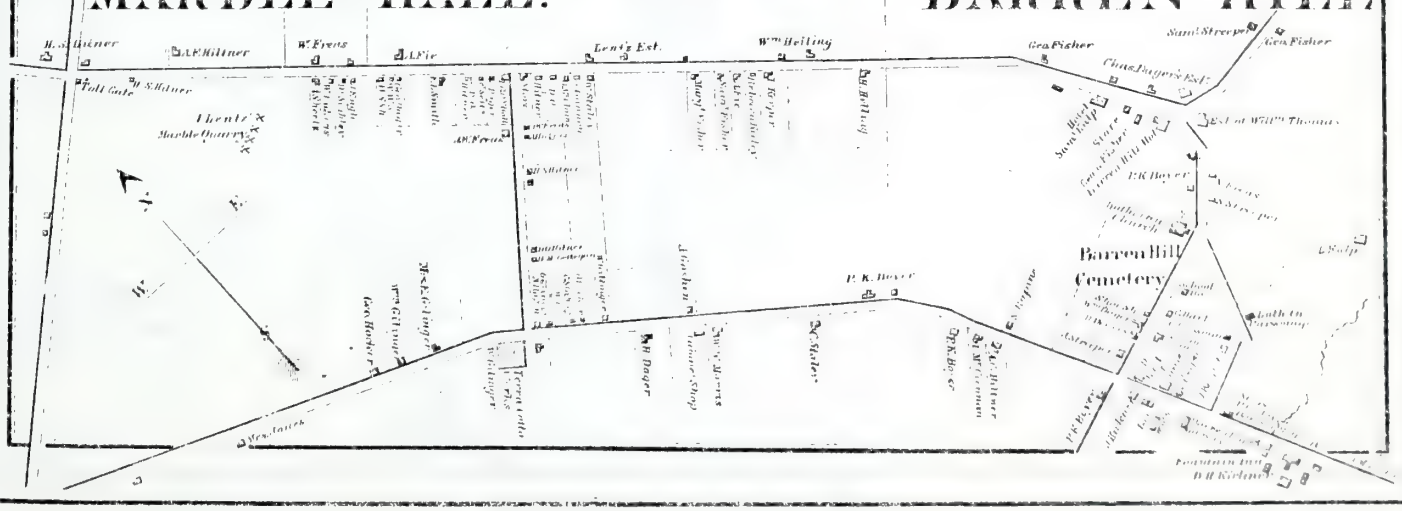

GWYNEDD

Scales 2 Inches per Mile

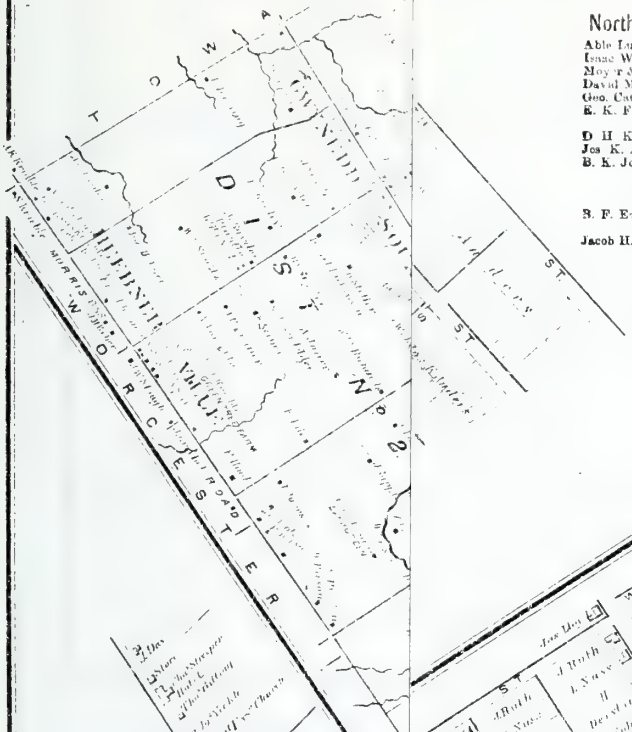

BOROUGH OF NORTH WALES.

Scale 200 ft. to the Inch

North Wales Business Directory.

Able Lukens, North Wales Hotel.
Isaac Wampole, Jr. Burgess.
Moyer & Sheerer
David Moyer, Resident.
Geo. Cathrall, Resident
E. K. Freed & Co. Wholesale dealers in Flour, Feed and Coal. North Wales Steam Mills.
D. H. Krause, Watchmaker and Jeweler.
Jos. K. Anders, Farmer
B. K. Johnson, M. D. dealer in Drugs, Medicines and Chemicals, Fancy and Toilet Articles, Sponges, Brushes, Perfumery, &c. Kerosene Oil and Lamps.
B. F. Eaton, Manufacturer and dealer in Boots and Shoes, &c.
Jacob H. Leister, Manufacturer of all kinds of Tin and Sheet Iron Ware.

GWYNEDD BUSINESS DIRECTORY.

W. H. Jenkins, Dealer in Dry Goods, Groceries, Hardware, Boots, Shoes, and Ready Made Clothing, Drugs, Medicines, Paints, Oils, &c.
A. J. Lewis, Esq. Real Estate Agent and Conveyancer, &c.
John Ambler, Jr. & Co., 711 Spring Garden street Philada., dealers in Stoves, Ranges, Tin and Iron Ware.
Thomas Coulton.
John V. Kent.
Samuel Delp, Proprietor Old Spring House Hotel.
Geo. Schlotterer, Gwynedd Steam Mills, Wholesale and retail dealer in Flour and Feed.
N. Guilbert, Resident.
S. S. Williams, Farmer.
Robert Clealand, Farmer.

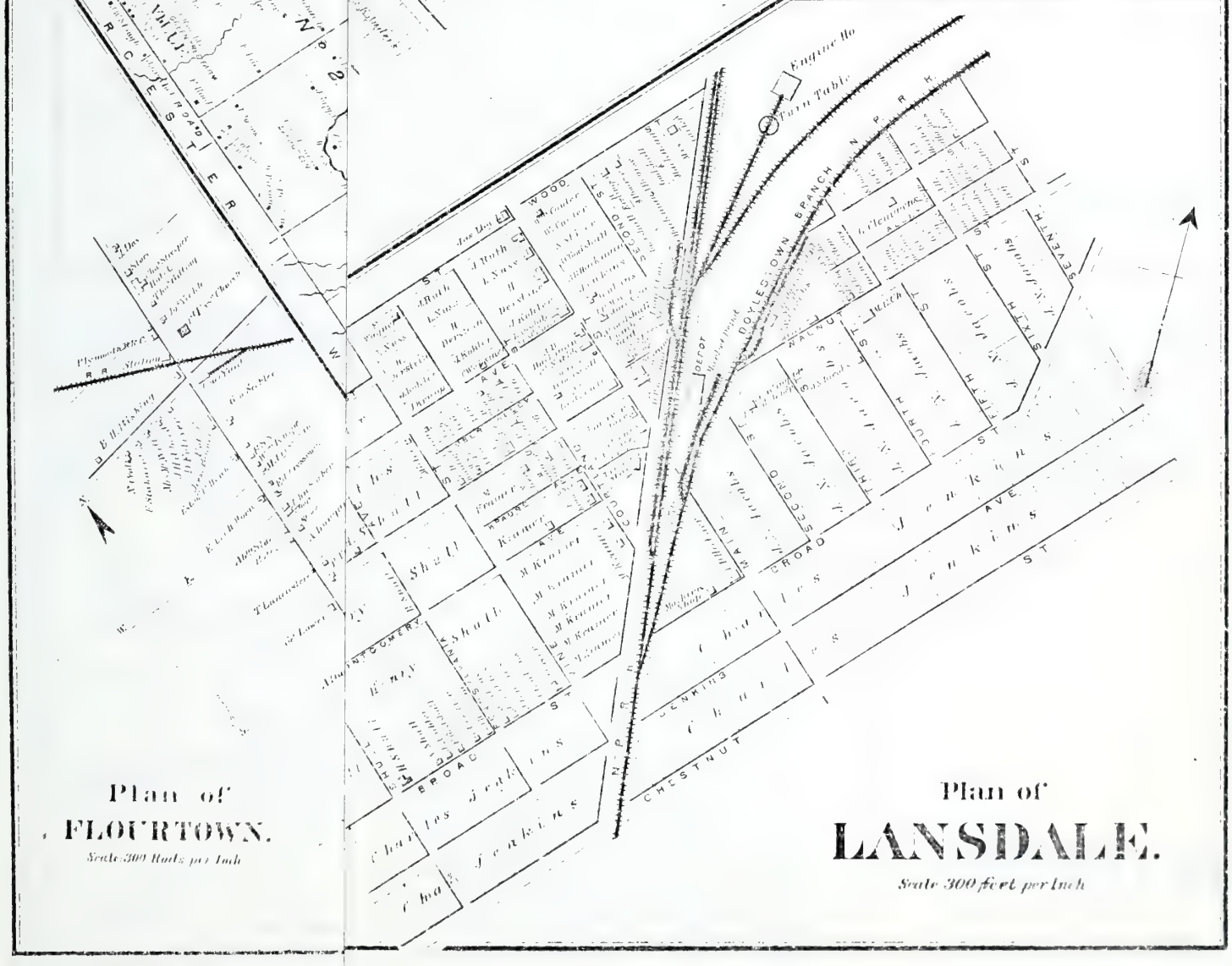

GWYNEDD.

Scale: 2 Inches per Mile

Plan of

FLOURTOWN.

Scale 300 Feet per Inch

BOROUGH OF

NORTH WALES.

North Wales Business Directory.

GWYNEDD BUSINESS DIRECTORY

LANSDALE BUSINESS DIRECTORY.

Plan of

LANSDALE.

Scale 300 feet per Inch

0417

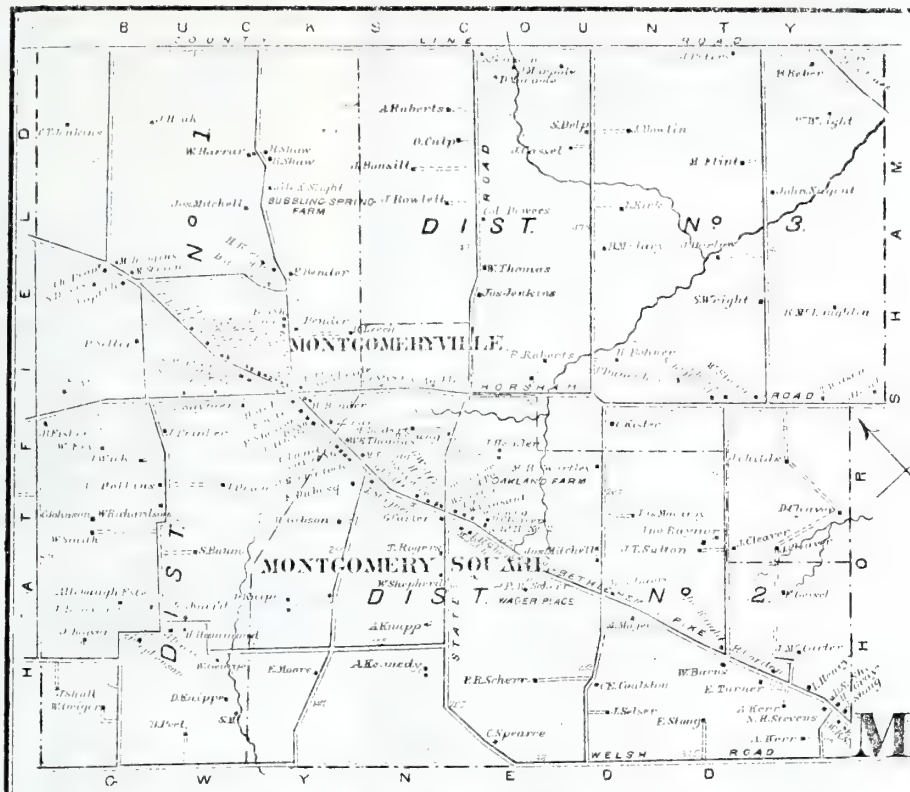

Montgomery Township Business Directory

Comly L. Jenkins, General Coal, Feed, Flour, Patent Manure and Feed Merchant, Line Lexington Station, N. P. R. R.
Danl. Cleaver, dealer in all kinds of Dry Goods, Groceries, Paints, Oils, &c., and General Agent of the Florence Sewing Machine Co.
W. K. Thomas, Resident.
Chas. Toy, Resident.
Francis Kile, Proprietor of Montgomeryville Hotel.
Jacob Wick, Farmer.
P. K. Sherr, Farmer.
D. Kirkbride, dealer in General Merchandise.
M. E. Swartly, Farmer.
Elwood Amoler, Farmer.

MONTGOMERY.

Scale: 2 Inches per Mile.

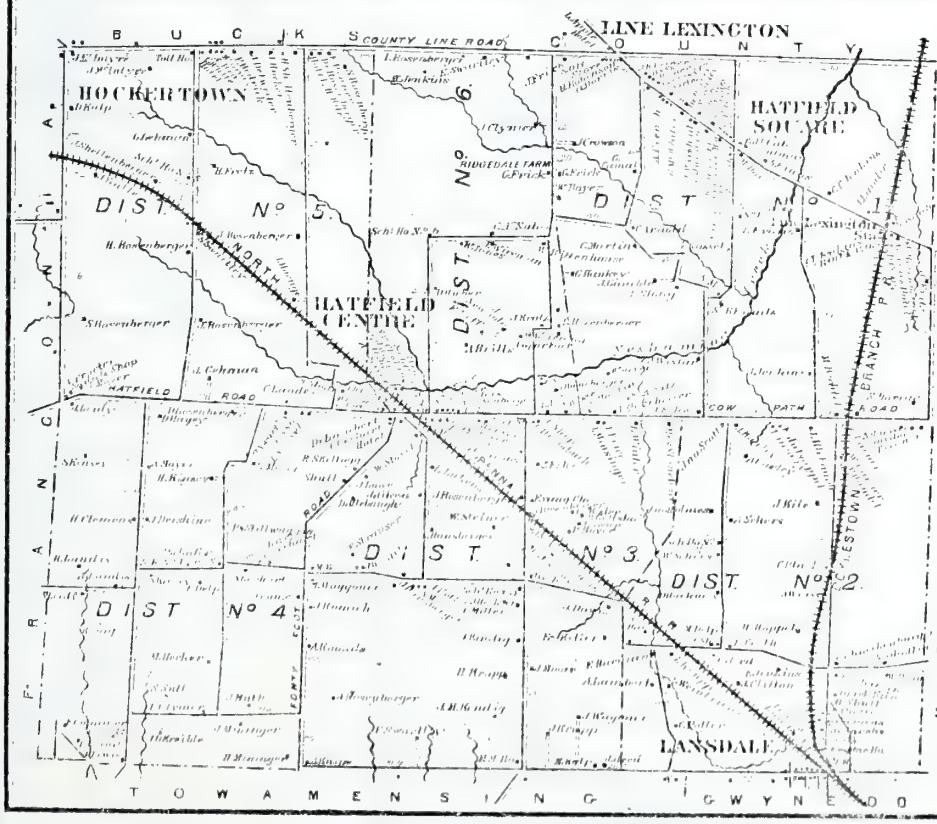

HATFIELD BUSINESS DIRECTORY.

Comly L. Jenkins, General Coal, Feed, Flour, Patent Manure and Feed Merchant, Line Lexington Station, N. P. R. R.
G. W. Wentworth, Proprietor of Farmers and Drovers Hotel.
Chas. Dreisbach, Manufacturer of all kinds of Building Materials, Frames, Sashes, &c., and all kinds of Mouldings Cornices, &c., Stair Builder. Painting and Glazing attended to.
I. R. Kulp, Wholesale and Retail dealer in Flour, Feed and Coal, Baled Hay, &c. Hatfield, Centre Township.
G. S. Frick, Civil Engineer.

HATFIELD.

Scale: 2 Inches per Mile

LOWER MERRION TOWNSHIP
BUSINESS DIRECTORY.

John H Hansell, Jr. dealers in Dry Goods, Groceries.
J. R. Bevan, General Merchandise.
Amos Parsons, Wheelwright and Blacksmith.
Frederick Haeberlein, General Merchandise.
Frederick Merkle, Continental Hotel.
William Loeblein dealer in Flour, Feed and Grain.
Stauffman & Bower, dealers in Lumber, Coal and General Merchandise.
J. S. Pearce, General Furnishing Undertaker.
Lewis Warner, dealer in General Merchandise, Boots and Shoes.
J. T. McClellan, Veterinary Surgeon.
McCullar & Butler, Carriage Builders.
Geiest & Yocum, dealers in Dry Goods, Groceries, Flour, &c.
Ellis Ramsey, Green Tree Hotel
Charles J. Arthur, White Hall Hotel.
Robert Chadwick, Merion Mills.
Dr. F. V. Van. Artsdalen, Merion Square
David Davis dealer in Dry Goods, Groceries, Hardware, &c.
Rodenboh, Bro. & Co dealers in Groceries, Provisions, Flour and Feed.
John M. Haley, Carpenter and Builder.
S. W. Fawlins, Coal dealer.
W. H. Crawford & Son, Flour, Feed and Coal dealers, West Conshohocken.
Benjamin T. Radcliff, Carpenter and Builder.
Isaac H. Evans, Summit Grove Boarding House, Bryn Mar.
James Whitehead, Manufacturer.

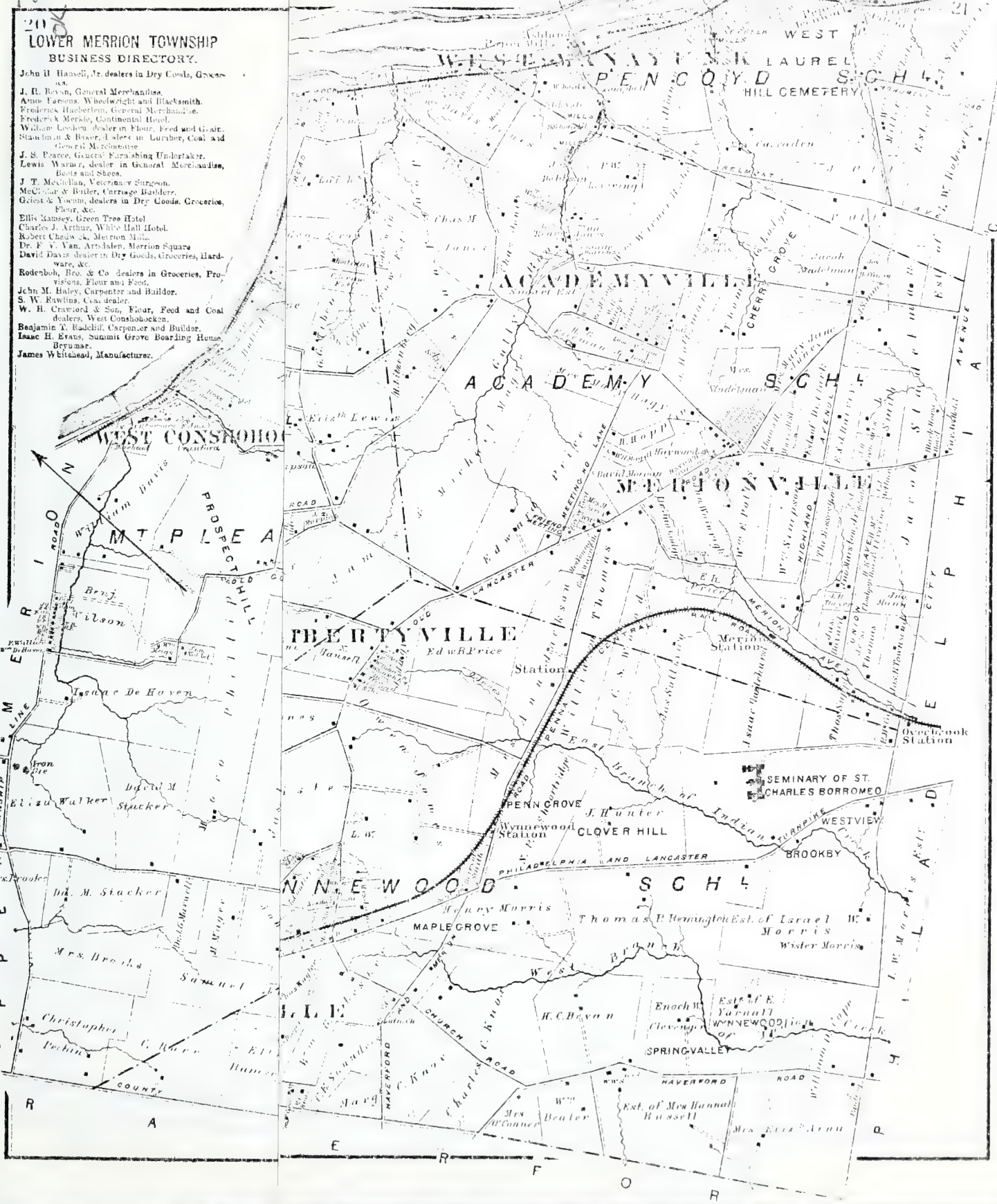

LOWER MERION.

Scale 3½ Inches per Mile

20

LOWER MERRION TOWNSHIP
BUSINESS DIRECTORY.

John H. Hassell, Jr. dealers in Dry Goods, Groceries [illegible]
J. R. [illegible], General Merchandise
[illegible] Wheelwright and Blacksmith
[illegible]
[illegible]
[illegible] Flour, Feed and Grain.
[illegible] dealers in Lumber, Coal and [illegible]
J. S. [illegible] Undertaker.
Lewis Warner, dealer in General Merchandise, [illegible] Shoes
J. T. [illegible], Veterinary Surgeon
[illegible] & Butler, Carriage Builders
[illegible] & Yocum, dealers in Dry Goods, Groceries, Flour, &c.
Ellis [illegible], Green Tree Hotel
Charles [illegible] Hall Hotel
Robert [illegible] Merion Mills
Dr. [illegible] Van Artsdalen, Merion Square
David Davis dealer in Dry Goods, Groceries, Hardware, &c.
Rodenbach, Bro. & Co. dealers in Groceries, Provisions, Flour and Feed.
John M. Bales, Carpenter and Builder.
S. W. Rawlins, Coal dealer
W. H. Crawford & Son, Flour, Feed and Coal dealers, West Conshohocken.
Benjamin T. Radcliff, Carpenter and Builder
Isaac H. Evans, Summit Grove Boarding House, Brynmawr.
James Whitehead, Manufacturer.

UPPER MERION.

Scale: 2 Inches per Mile.

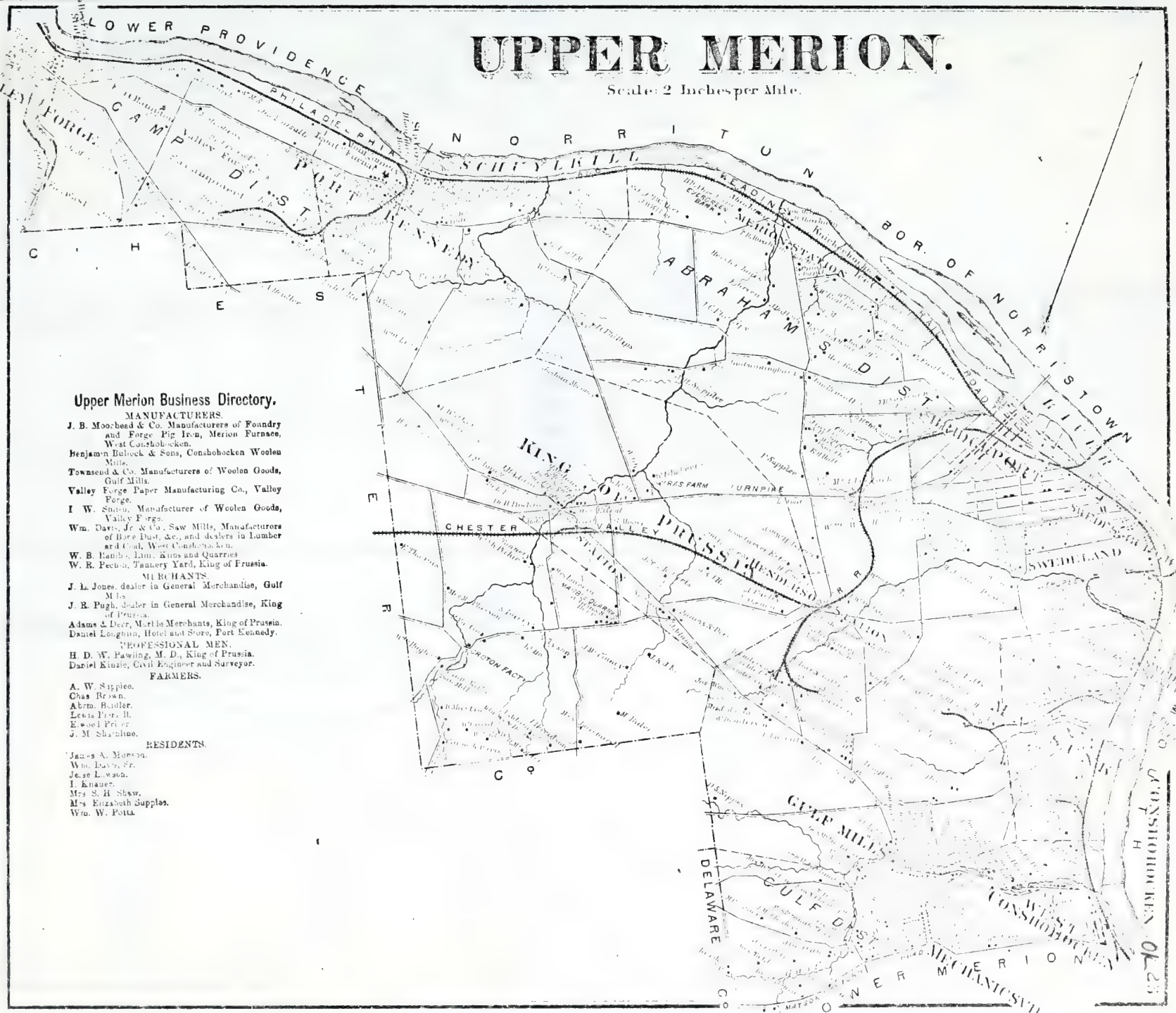

Upper Merion Business Directory.

MANUFACTURERS.

J. B. Moorhead & Co. Manufacturers of Foundry and Forge Pig Iron, Merion Furnace, West Conshohocken.

Benjamin Bulbeck & Sons, Conshohocken Woolen Mills.

Townsend & Co. Manufacturers of Woolen Goods, Gulf Mills.

Valley Forge Paper Manufacturing Co., Valley Forge.

I. W. Snyder, Manufacturer of Woolen Goods, Valley Forge.

Wm. Davis, Jr & Co., Saw Mills, Manufacturers of Bone Dust, &c., and dealers in Lumber and Coal, West Conshohocken.

W. B. Eastbo, Lime Kilns and Quarries

W. R. Peters, Tannery Yard, King of Prussia.

MERCHANTS.

J. L. Jones, dealer in General Merchandise, Gulf Mills.

J. R. Pugh, dealer in General Merchandise, King of Prussia.

Adams & Derr, Marble Merchants, King of Prussia.

Daniel Loughlin, Hotel and Store, Fort Kennedy.

PROFESSIONAL MEN.

H. D. W. Pawling, M. D., King of Prussia.

Daniel Kinzie, Civil Engineer and Surveyor.

FARMERS.

A. W. Supplee.
Chas Brown.
Abrm. Beidler.
Lewis Pierson.
Elwood Price.
J. M. Shaffline.

RESIDENTS.

James A. Morrison.
Wm. Davis, Sr.
Jesse Lawson.
I. Knauer.
Mrs S. H. Shaw.
Mrs Elizabeth Supplee.
Wm. W. Potts.

26
OL

24-27

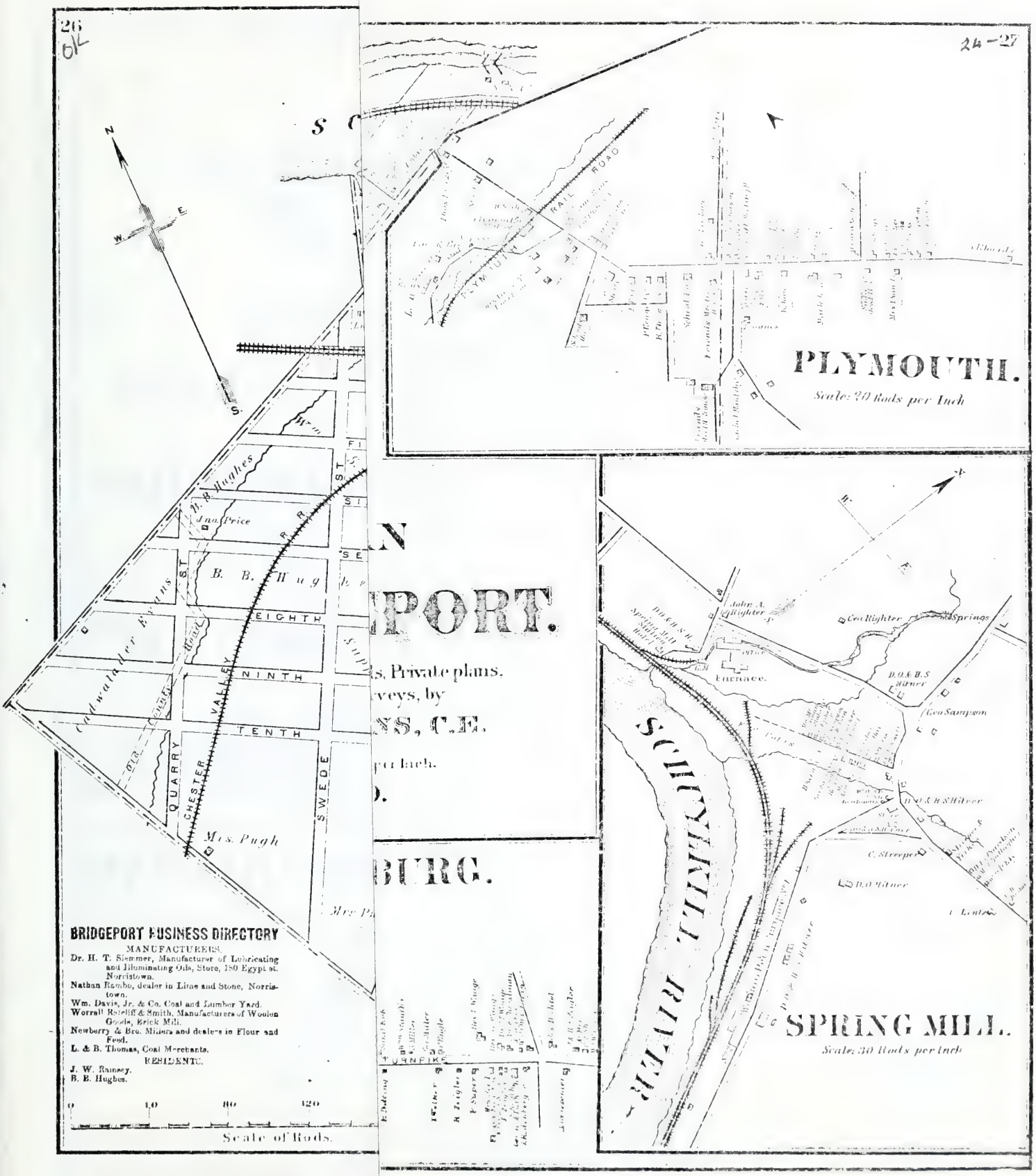
PLYMOUTH.
Scale: 20 Rods per Inch
PORT.
s, Private plans.
rveys, by
S, C.E.
per Inch.
BURG.
SPRING MILL.
Scale: 30 Rods per Inch
BRIDGEPORT BUSINESS DIRECTORY
MANUFACTURERS.
Dr. H. T. Siemmer, Manufacturer of Lubricating and Illuminating Oils, Store, 180 Egypt st. Norristown.
Nathan Rambo, dealer in Lime and Stone, Norristown.
Wm. Davis, Jr. & Co. Coal and Lumber Yard.
Worrall Roteliff & Smith, Manufacturers of Woolen Goods, Brick Mill.
Newberry & Bro. Millers and dealers in Flour and Feed.
L. & B. Thomas, Coal Merchants.
RESIDENTS.
J. W. Ramsey.
B. B. Hughes.
0 40 80 120
Scale of Rods.
EIGHTH
NINTH
TENTH
QUARRY
CHESTER
SWEDE
VALLEY
R. R.
Cadwalader Evans
B. B. Hughes
Jno. Price
Mrs. Pugh
TURNPIKE
SCHUYLKILL RIVER
Encrace.
Springs
Geo Sampson
C. Streeper
D. O. Hitner

PLAN OF BRIDGEPORT.

From Official Records, Private plans, and Actual Surveys, by

H. W. HOPKINS, C.E.

Scale: 400 ft. per inch.

1870.

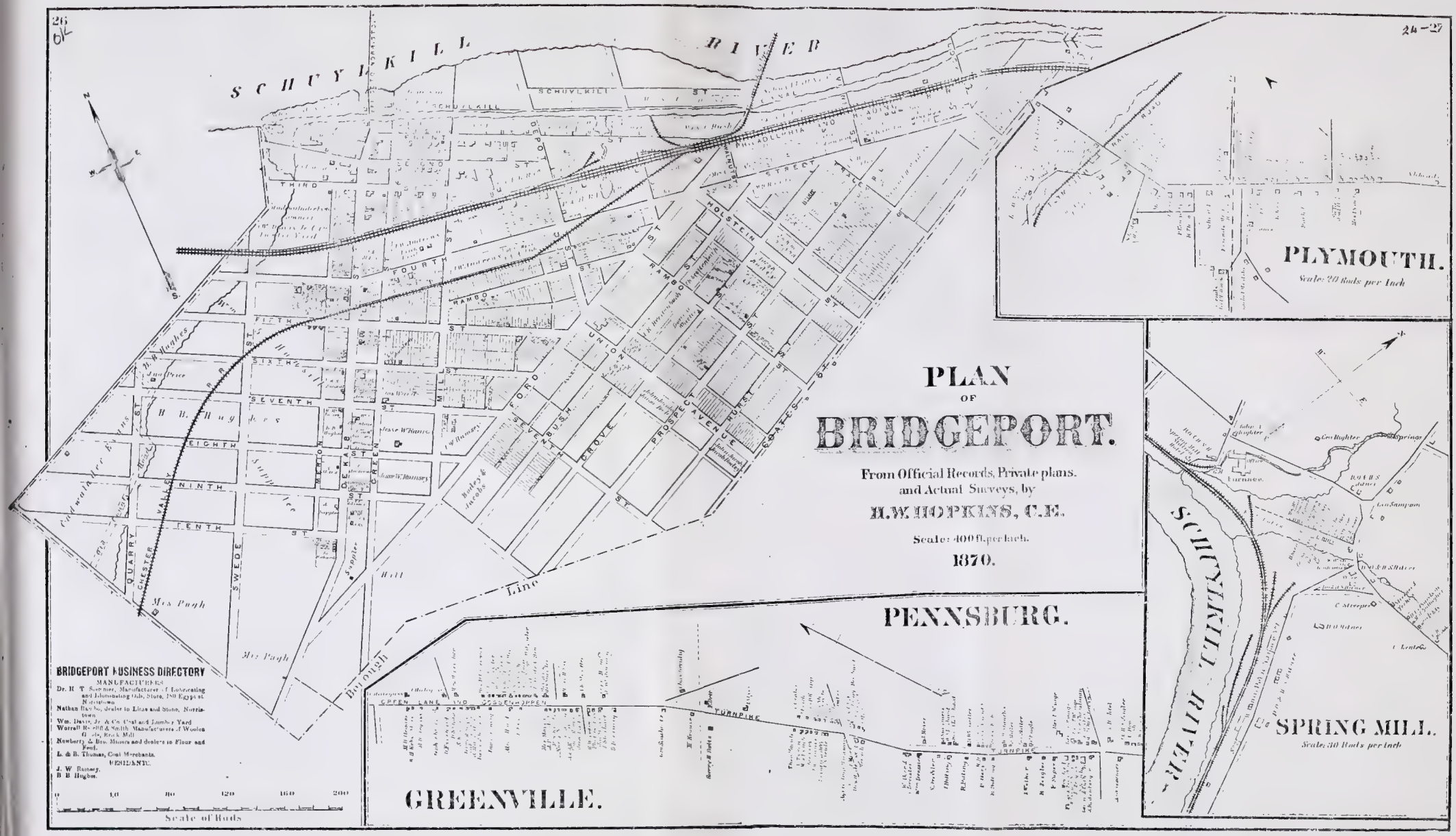

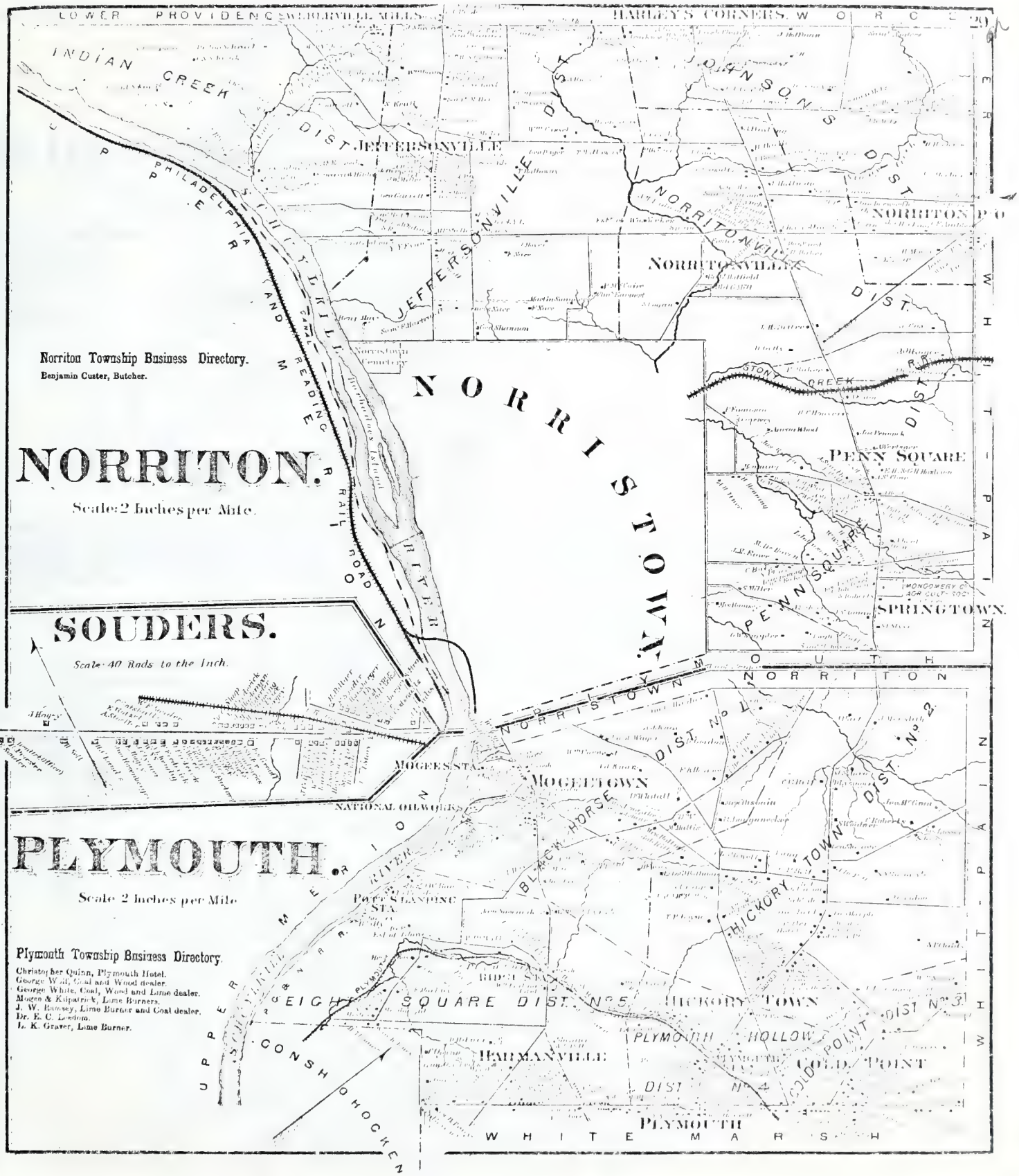
Norriton Township Business Directory.
Benjamin Custer, Butcher.
NORRITON.
Scale: 2 Inches per Mile.
SOUDERS.
Scale: 40 Rods to the Inch.
PLYMOUTH.
Scale 2 Inches per Mile
Plymouth Township Business Directory.
Christopher Quinn, Plymouth Hotel.
George Wolf, Coal and Wood dealer.
George White, Coal, Wood and Lime dealer.
Mogee & Kilpatrick, Lime Burners.
J. W. Ramsey, Lime Burner and Coal dealer.
Dr. E. C. Loedom.
L. K. Graver, Lime Burner.
LOWER PROVIDENCE
HARLEY'S CORNERS
INDIAN CREEK
JEFFERSONVILLE
JOHNSONS DIST.
NORRITONVILLE
NORRITON P.O.
NORRISTOWN
PENN SQUARE
SPRINGTOWN
MONTGOMERY CO. ALM. CULT. SOCY.
SCHUYLKILL
PHILADELPHIA AND READING RAILROAD
NORRISTOWN RIVER
NORRISTOWN
NORRITON
MOGEESTA
MOGEETOWN
NATIONAL OIL WORKS
BLACK HORSE
HICKORY TOWN
DIST. No. 2
DIST. No. 1
PLYMOUTH RIVER
PLYMOUTH
BIRCH STA.
EIGHT SQUARE DIST. No. 5
HICKORY TOWN
DIST. No. 3
PLYMOUTH HOLLOW
COLD POINT
HARMANVILLE
DIST. No. 4
PLYMOUTH
WHITE MARSH
CONSHOHOCKEN
UPPER MERION
SCHUYLKILL RIVER

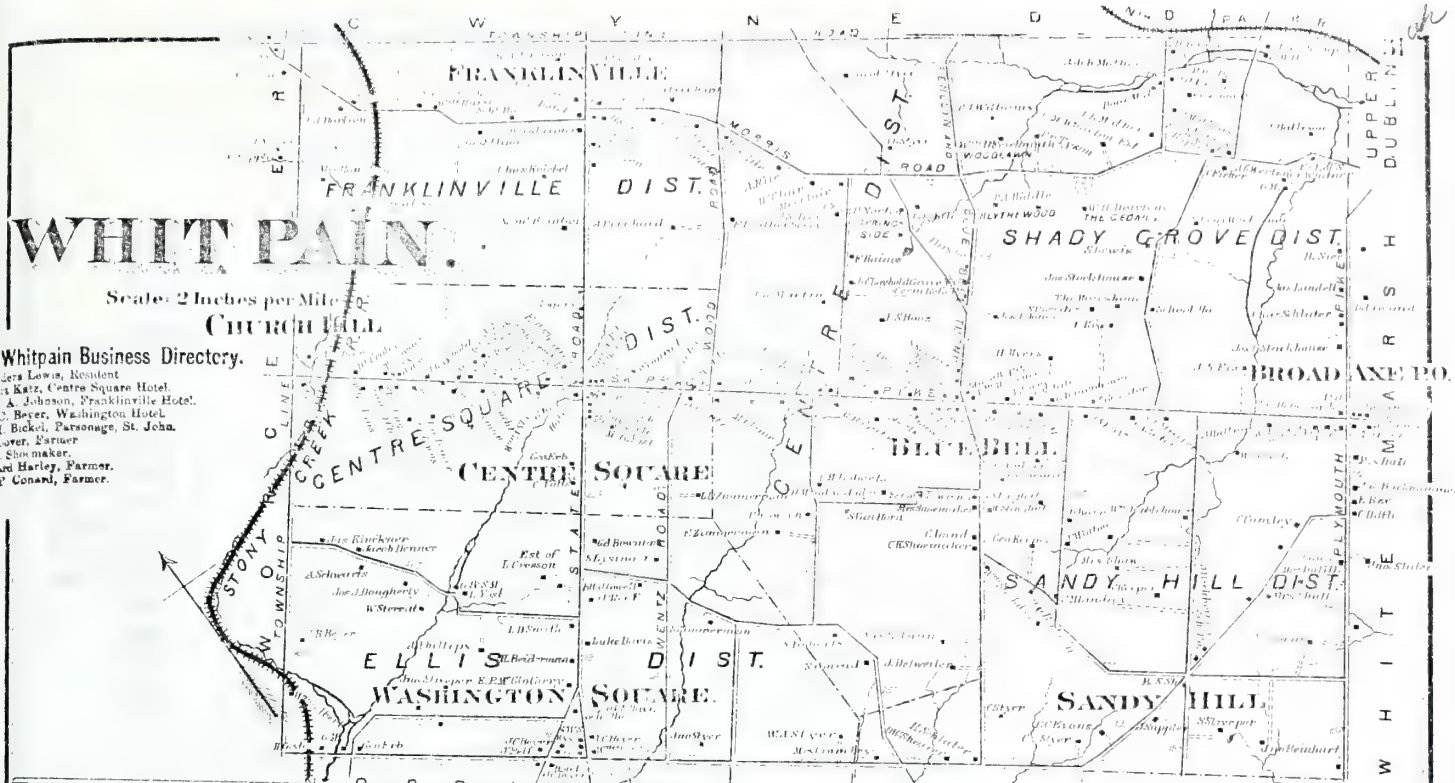

Whitpain Business Directory.

Saunders Lewis, Resident
Jacob Katz, Centre Square Hotel.
Jas. A. Johnson, Franklinville Hotel.
J. C. Beyer, Washington Hotel.
J. M. Bickel, Parsonage, St. John.
J. Hoover, Farmer
J. H. Shoemaker.
Edward Harley, Farmer.
Jas. P. Conard, Farmer.

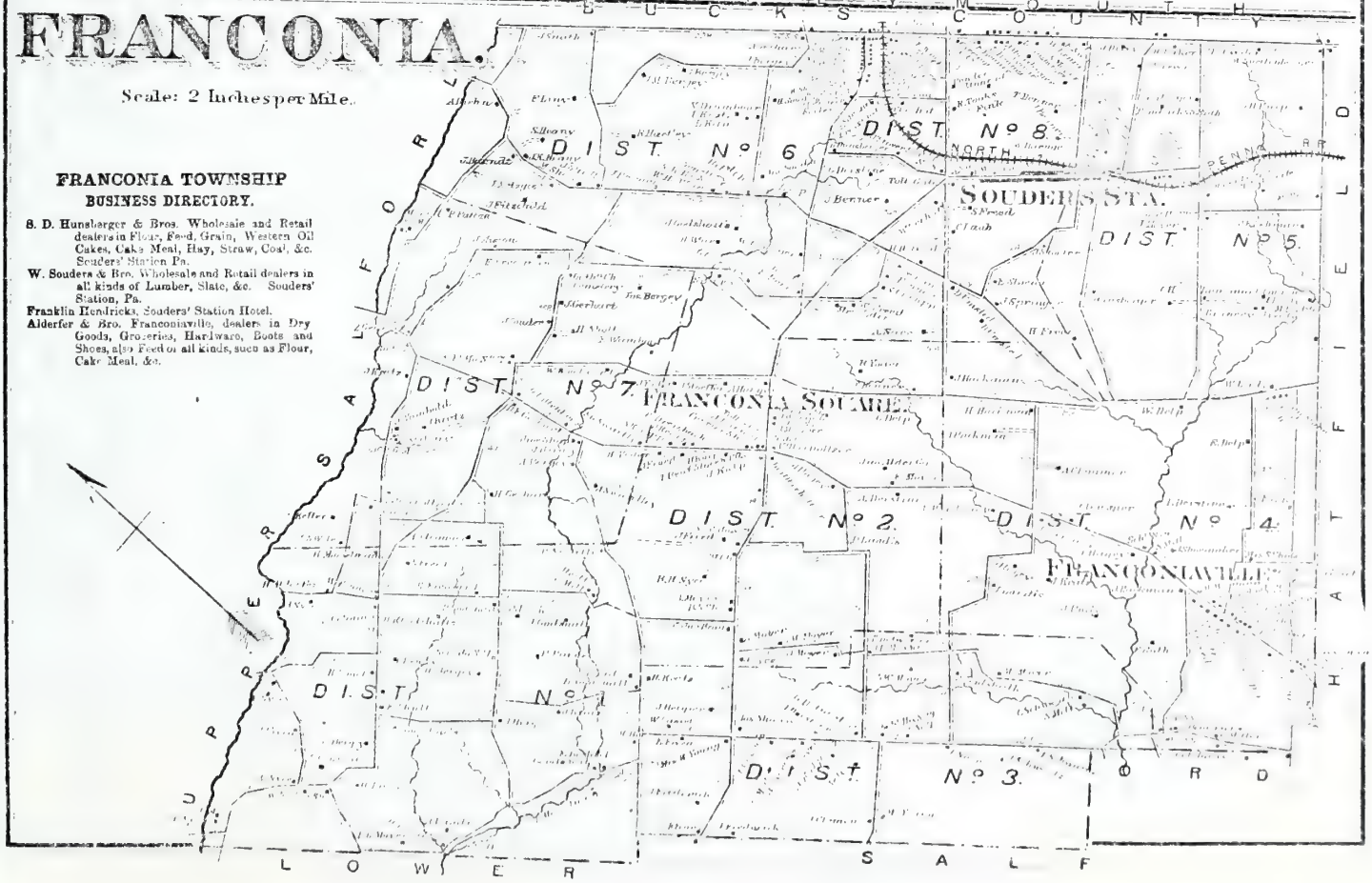

FRANCONIA TOWNSHIP BUSINESS DIRECTORY.

S. D. Hunsberger & Bros. Wholesale and Retail dealers in Flour, Feed, Grain, Western Oil Cakes, Cake Meal, Hay, Straw, Coal, &c. Souders' Station Pa.

W. Souders & Bro. Wholesale and Retail dealers in all kinds of Lumber, Slate, &c. Souders' Station, Pa.

Franklin Hendricks, Souders' Station Hotel.

Alderfer & Bro. Franconiaville, dealers in Dry Goods, Groceries, Hardware, Boots and Shoes, also Feed of all kinds, such as Flour, Cake Meal, &c.

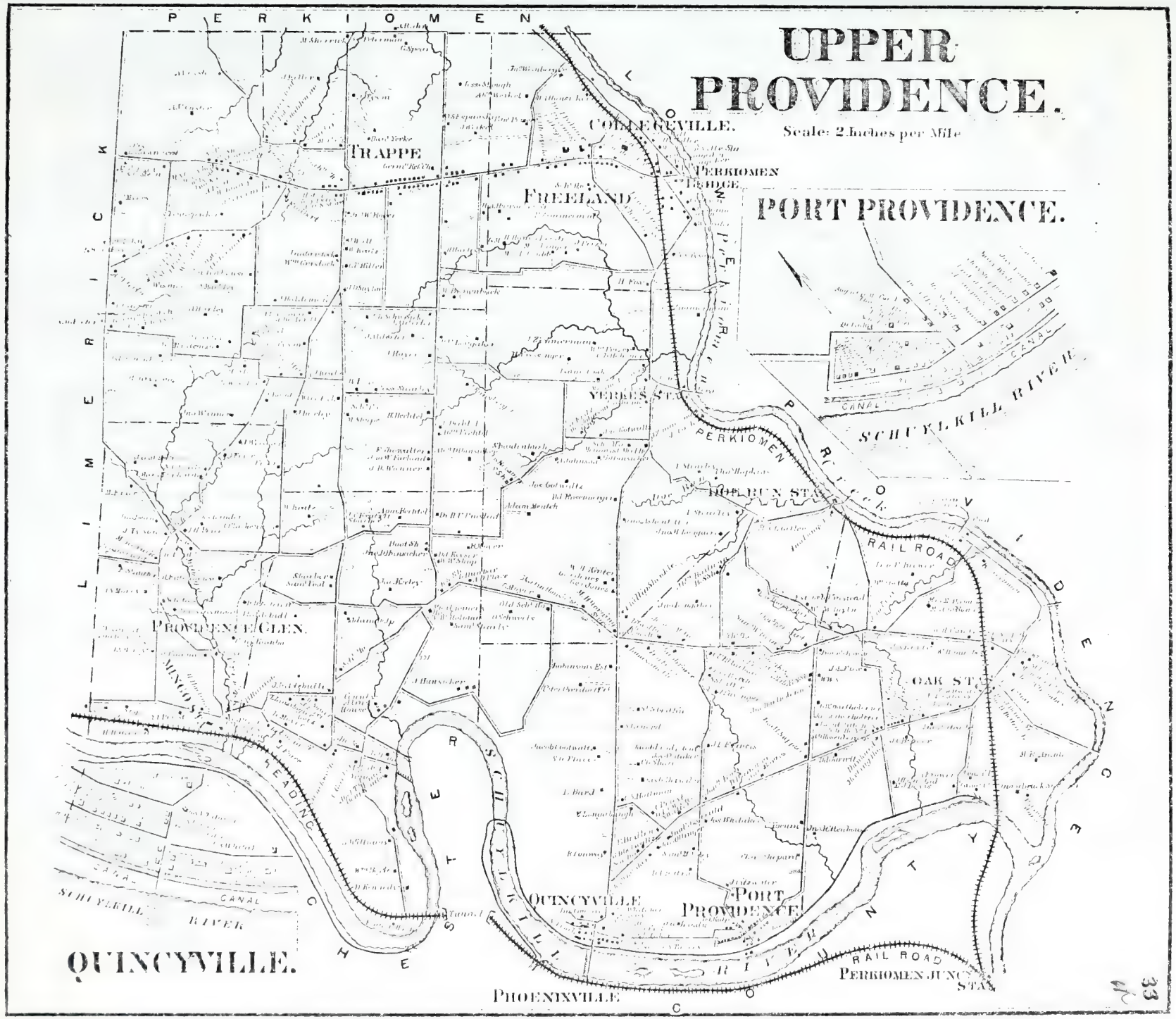
UPPER PROVIDENCE.
Scale: 2 Inches per Mile
PORT PROVIDENCE.
PERKIOMEN
LIMERICK
TRAPPE
COLLEGEVILLE.
PERKIOMEN BRIDGE
FREELAND
YERKES STA.
HOLBRUN STA.
PERKIOMEN RIVER
SCHUYLKILL RIVER
CANAL
RAIL ROAD
PROVIDENCE GLEN.
MENGES
OAK STA.
READING
SCHUYLKILL
CANAL
RIVER
QUINCYVILLE.
QUINCYVILLE
PORT PROVIDENCE
RAIL ROAD
PERKIOMEN JUNC. STA.
PHOENIXVILLE

33

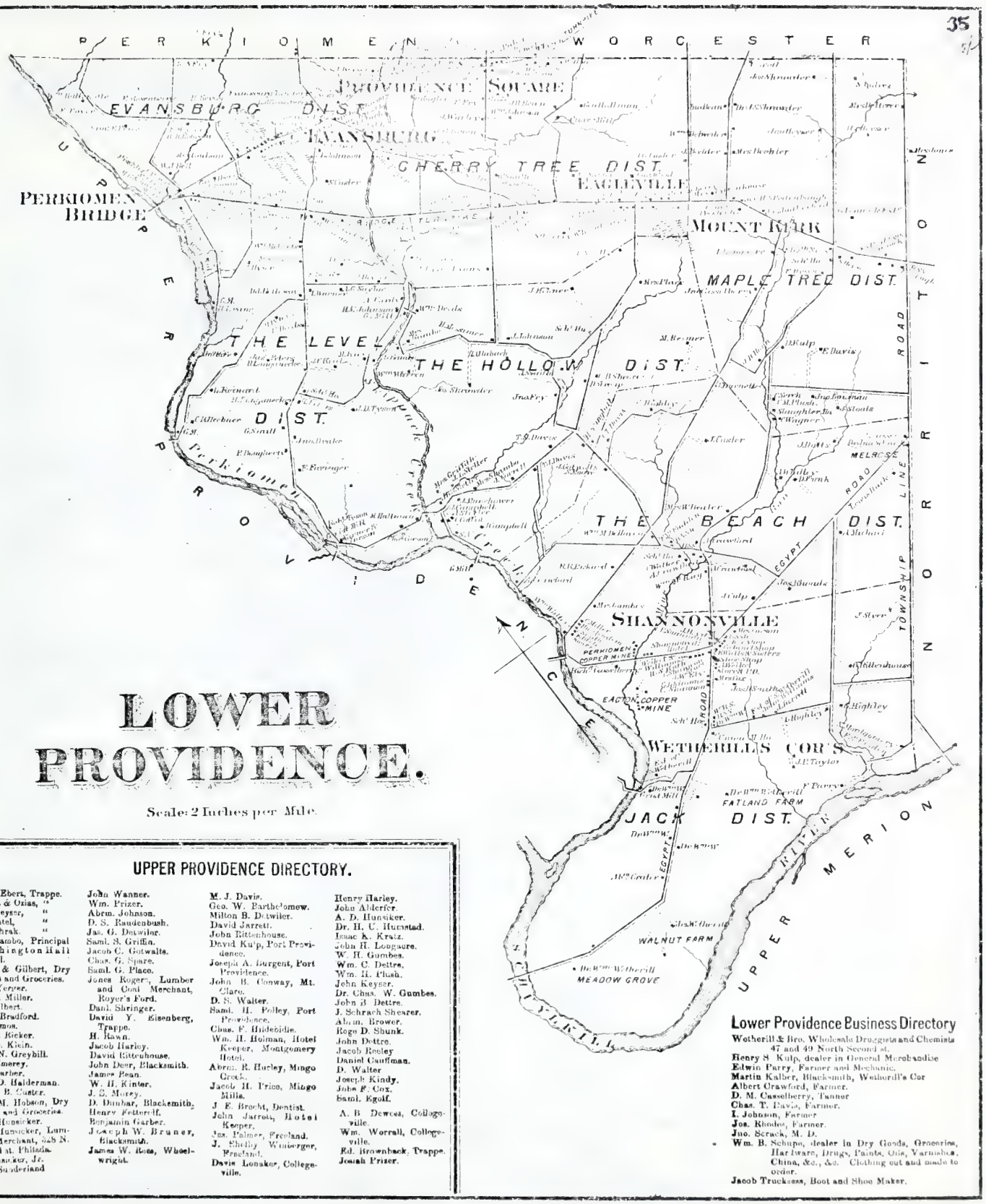

LOWER PROVIDENCE.

Scale: 2 Inches per Mile.

UPPER PROVIDENCE DIRECTORY.

Samuel Ebert, Trappe.
Eckhart & Ozias, "
H. P. Keyser, "
T. Bechtel, "
John Schrak. "
Abel Rambo, Principal Washington Hall School.
Zollers & Gilbert, Dry Goods and Groceries.
David Yerger.
Wm. T. Miller.
J. F. Gilbert.
Beniah Bradford.
Wm. Amos.
John G. Ricker.
Jacob G. Klein.
Henry N. Greybill.
Peter Emerey.
Jacob Garber.
Abrm. D. Halderman.
Mathias B. Custer.
Frank M. Hobson, Dry Goods and Groceries.
Abrm. Hunsicker.
H. A. Hunsicker, Lumber Merchant, 528 N. Broad st. Philadia.
A. Hunsicker, Jr.
J. W. Sanderland
John Wanner.
Wm. Prizer.
Abrm. Johnson.
D. S. Raudenbush.
Jas. G. Detwiler.
Saml. S. Griffin.
Jacob C. Gotwalts.
Chas. G. Spare.
Saml. G. Place.
Jones Rogers, Lumber and Coal Merchant, Royer's Ford.
Danl. Shringer.
David Y. Eisenberg, Trappe.
H. Rawn.
Jacob Harley.
David Kittenhouse.
John Deer, Blacksmith.
James Bean.
W. H. Kinter.
J. S. Morey.
D. Dunbar, Blacksmith.
Henry Fetterolf.
Benjamin Garber.
Joseph W. Bruner, Blacksmith.
James W. Ross, Wheelwright.
M. J. Davis.
Geo. W. Bartholomew.
Milton B. Detwiler.
David Jarrett.
John Rittenhouse.
David Kulp, Port Providence.
Joseph A. Burgent, Port Providence.
John B. Conway, Mt. Clare.
D. S. Walter.
Saml. H. Polley, Port Providence.
Chas. F. Hildebidle.
Wm. H. Holman, Hotel Keeper, Montgomery Hotel.
Abrm. R. Hurley, Mingo Creek.
Jacob H. Price, Mingo Mills.
J. E. Brecht, Dentist.
John Jarrett, Hotel Keeper.
Jas. Palmer, Freeland.
J. Shelby Winterger, Freeland.
Davis Lonaker, Collegeville.
Henry Harley.
John Alderfer.
A. D. Hunsicker.
Dr. H. C. Hunstad.
Isaac A. Kratz.
John H. Longacre.
W. H. Gumbes.
Wm. C. Dettre.
Wm. H. Flush.
John Keyser.
Dr. Chas. W. Gumbes.
John B. Dettre.
J. Schrach Shearer.
Abram. Brower.
Roge D. Shunk.
John Dettre.
Jacob Reeley
Daniel Gauffman.
D. Walter
Joseph Kindy.
John F. Cox.
Saml. Egolf.
A. B. Dewees, Collegeville.
Wm. Worrall, Collegeville.
Ed. Brownback, Trappe.
Josiah Prizer.

Lower Providence Business Directory

Wetherill & Bro. Wholesale Druggists and Chemists 47 and 49 North Second st.
Henry S. Kulp, dealer in General Merchandise
Edwin Parry, Farmer and Mechanic.
Martin Kalber, Blacksmith, Wetherill's Cor
Albert Crawford, Farmer.
D. M. Casselberry, Tanner
Chas. T. Davis, Farmer.
I. Johnson, Farmer
Jos. Rhodes, Farmer.
Jno. Scrack, M. D.
Wm. B. Schupe, dealer in Dry Goods, Groceries, Hardware, Drugs, Paints, Oils, Varnishes, China, &c., &c. Clothing cut and made to order.
Jacob Truckesss, Boot and Shoe Maker.

LIMERICK.

Scale: 2 Inches per Mile

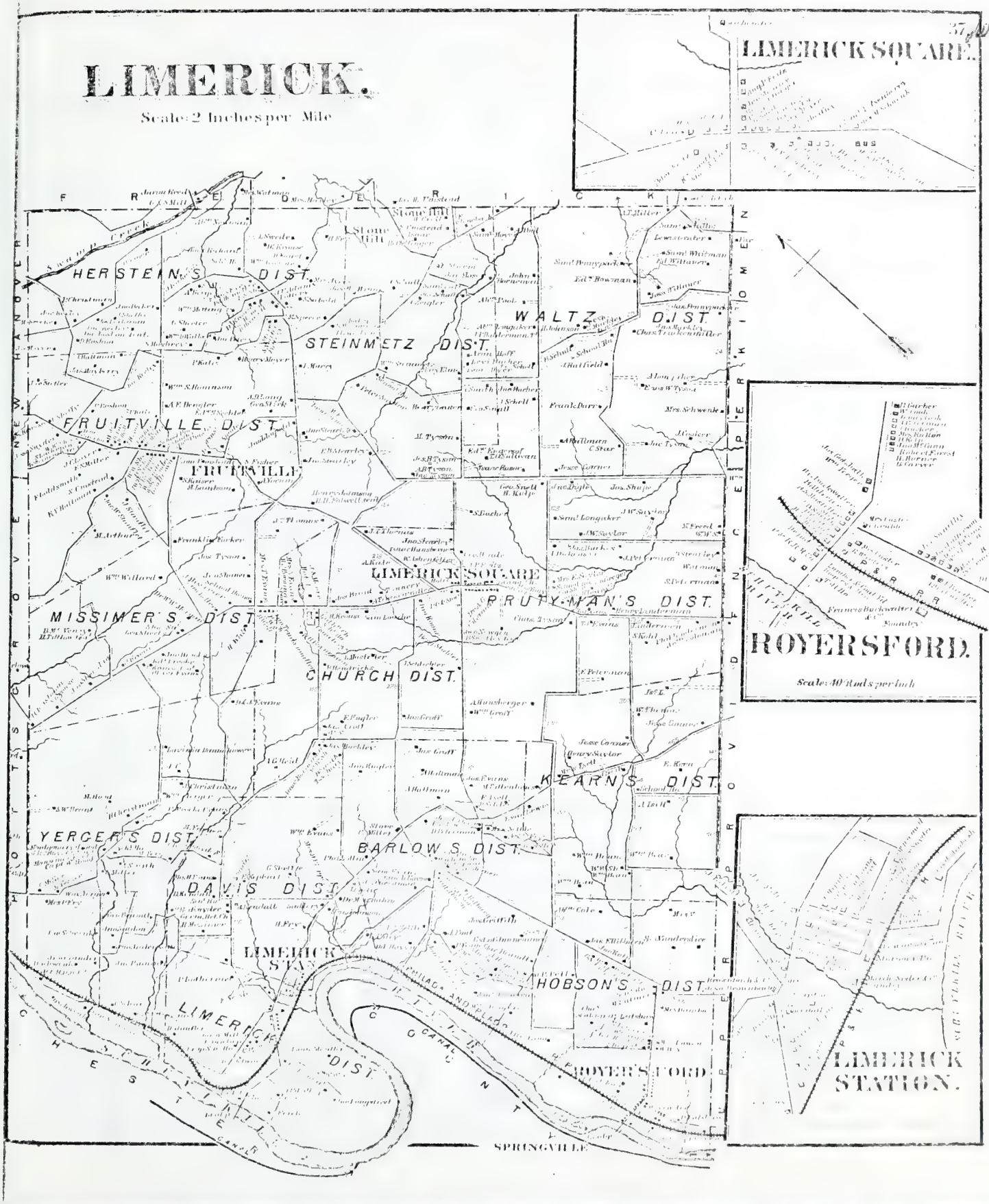

LIMERICK DIRECTORY.

A. L. Conner.
Isaac K. Harley.
Chas. W. Johnson.
Jas. F. Hilburn.
Wm Kulp.
Isaac Kulp.
Mathias Fulmer.
Washington Quig.
John B. Miller.
Wm. Warren Yost.
Martin Rittenhouse.
Fred. Koch.
Dr. A. G. Coleman.
Alfred Hallman.
Owen Evans.
Jeriah W. Saylor.
Benj. Swartley.
W. H. Smith, Hotel Keeper.
Addison T. Miller, Tanner.
Jas. E. Marteller.
J. Warren Schlichter.
Henry H. Bornemann.
George F. Godshall.
James P. Tell.
Lewis Semple.
George Fearsheller.
Abraham Hallman.
A. Rogers.
B. B. Brant.
Charles Shalkop.
M. B. Horning
Daniel Lathaw.
Wm. Lewin.
I. H. Binder.
H. A. Ralston.
Benj Hilburn.
Josiah Evans
Wm. J. Ashenfelter.
B. F. Dunmont, M. D.
W. H. Mantoller.
Saml. Fisher.
Joseph Tyson.
Christian Spade, Fruitville.
John Unstead.
Abraham Umstead.

John Evans.
Joel Barlow.
Peter Fry.
James Brickley.
T. S. Quay.
Isaac Hunsberger.
Marion Stearley.
Benj. K. Miller, Jr.
Enos W. Tyson.
H. I. Johnson.
J. Cooker,
H. Kulp.
H. Dolph.
J. Krouse.
Joseph Halderman.
John Markley.
Dani. Latshaw.
Wm. Lewin.
I. H. Binder.
Mrs. H. A. Ralston.
C. S. Francis, Springville.
Francis, Buckwalter & Co. Manufacturers of Stoves, Hollow Ware and Variety Castings, Cherry Seeders and Champion Power Threshing Machines.
William Cook, Royer's Ford.
Morris R. Peterman, Supt. R. R. Co.

Saml. Keiser.
Washington Pegley, Norristown.
Saml. Neiffer.
Wm. Bender.
M. Lambson.
Jacob M. Stufflet.
Frederick Goldsmith.
Michael Arthur.
Barbara Stinruck.
Ephm. S. Miller.
John S. Miller.
Jesse P. Lackman.
Abraham Alderfer.
Washington Heffelfinger
Peter Kulp.
Rufus Y. Haldeman
Jacob Stetler.
Jacob F. Lackman.
Deiter Roshon
Peter Roshon.
John Shaffley
Philip Christman.
Joseph S. Lackman.
John Geiger.
Alfred H. Richards.
Abraham Berge.
John M. Decker.
Wm. D. Wolkes.
Wm. S. Robinson.
Lovina Peters.
Isaac Krieble.
John L. Lupold.

Jonas Cook.
Robert Forrest.
A. Dieman, Veternary Surgeon.
B. S. Mosteller, Dry Goods, &c.
William S. Yerger, near Royer's Ford.
Joseph S. Griffin, Farmer.
John Ruckels, Moulder.
Benjamin Carver.
William G. Stafford, Limerick Station, dealer in Stoves and Tinware.
Jacob C. Brownback, Dry Goods.
Isaac Shalkup.
E. Eppenheimer.
I. F. Kephart.
A. Reifsnyder.
Wm T. Roy.
K. A. Shaffy.
Henry Yillow.
Montgomery Hood.
John Kugler.
F. Kugler.
B. Brook Evans.
H. Mussemer.
P. Reifsnyder.

H. H. Folwell.
Lawrence Murry.
Saml. Sabold.
Jacob U. Adam.
John C. Baker.
Jas. McManus.
J. F. Thomas.
Oliver Evans.
Henry Grater.
Levi R. Bucker.
Isaac Dyer.
Timothy O'Sullivan.
Aaron B. Tyson.
John B. Tyson.
Isaac Rayzor.
Saml. Longaker.
Isaac Dickinson.
George Sheets.
A. D. Rosenberger.
I. C. Browers.
John T. Cox.
Milton Rambo.
S. Shaffer.
I. F. Francis.
Saml. Stearley.
Abner Johnson.
H. Bechtel.
D. Bechtel.
J. T. M. Dettra.
Peter Overdorff.

POTTSGROVE DIRECTORY.

Joel Barlow.
Henry H. Pretz.
Samuel Kurtz.
Jacob S. Rickhart.
John S. Smith.
Philip Boyer.
Danl. Bucher.
John E. Kraus.
Thos. R. Neiman.
August W. Bickel.
Jacob Berry.
Henry Spacht
Wm. C. Roney, M. D.
J. G. Miller.
J. G. Peltz.
Joseph Mellors.
Braham Mensch.
John H. Blicu.
Ephrain Faringer.
Solomon Fegely.
Wm. Anderson.
Milton Erb.
John Y. Linderman.
Lewis H. Yanon.
Philip Wintzel.
Saml Wire.
David Kepner.

P. G. Kepner.
Saml S. Kepner.
John H. Bickel.
Mark Sassaman, Carpenter
Wm S. Mark
Elkanen B. Mark.
Franklin Strittler.
John H. Kummerer.
John P. Albright.
John Geiger.
Fredk. Shonaker.
J. B. Reifsnieder.
Jacob R. Albright
Jos. W. Hilton.
Wm. Hilton.
John R. Durcheiser
John Richar's.
Wm. Schott.
Syrus Jacobs.
Major Wm. Brooks.
Jas. Smith
John Reese.
Isaac Brant.
Andrew Walt
Aaron Kulp.
Levi DeKalb

42

40 – 43

E.

5

PLAN OF THE BOROUGH OF POTTSTOWN MONTGOMERY CO. PA.

From Official Records, Private Plans and Actual Surveys, by

H. W. HOPKINS, C. E.

Drawn by

G. M. HOPKINS, C. E.

320 WALNUT ST. PHILADELPHIA.

Scale: 300 ft. per Inch

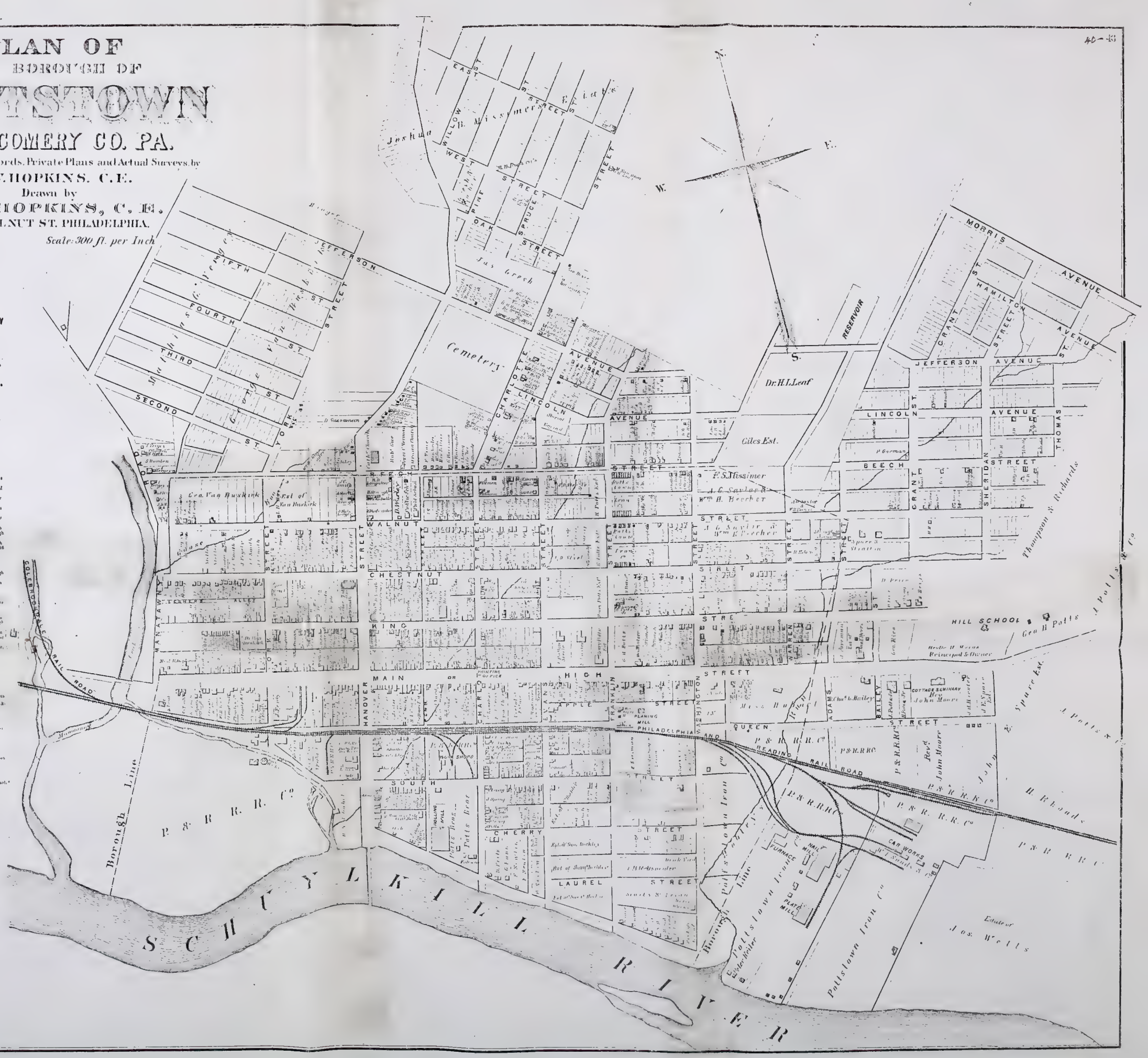

POTTSTOWN BUSINESS DIRECTORY

Henry Potts Jr., Pottstown Iron Works.
Joseph Potts, Jr. Pottstown Iron Works
Geo. H. Potts Pottstown Iron Works
Chas. L. Bailey Treasurer Pottstown Iron Co
Chas. E. Byers Chief Engineer R. R. R.
John Forman Master Carpenter R. R. R.
Henry Jacobs
Seasholtz & Yahns, Marble dealers and manufacturers of Monuments, Tombs, &c
Miller D. Evans, Attorney at Law.
John Moore, Cottage Seminary for young Ladies
Rev. Geo. F. Miller, Principal of the Hill Institute for young Men and Boys.
John Bice
W. L. Sands & Co. Car Builders.
Mark H. Richards, Pres't Water Co.
Daniel Price, Pres't N. Bank of Pottstown.
L. H. Davis, Montgomery Ledger
R. M. Tack, Contractor, Sash and Door Manufactory
Edmon Guest, Planing Mill, Sash and Door Manufacturer, Blacksmithing, &c
Jacob S. Levan
Mathias G. Yergey, Foreman Carpenter
S. M. Kulp & Son, Coal, Iron and Hardware.
D. W. Davis, Cattle Broker.
W. H. Meyer, Agent Evans & Co. York Co. Nor sections.

Wm. M. Minteer, Postmaster
A. O. Roff, Grocery, Queensware, Provisions Boot and Shoe Emporium, 446 High st
R. M. Cooper, Notions and Knitting, by Mrs R. M. Cooper
A. Evert, Book, Stationery and Wall Paper Express Office No. 212 High st
M. S. Weand & Co. dealers in Watches, Clocks Jewelry, Musical Instruments &c
N. B. Longaker & Bro, Liquor dealers 65 High st
A. K. Leah, Pottstown Hotel
Robert M. Sobbler, dealer in Carpets Oil Cloth Manufacturer of Furniture, &c 143 High st
Jonathan Kohl, Merchant Tailor, ready made Clothing, and Gent's Furnishing Goods No 246 High st
John C. Smith, Merchant, Main and Passover sts
Wm. H. Beecher, Grocer, 226 Main st
J. H. Lewis
Gen. Van Buskirk, Hardware Merchant 111 High st
M. W. Missimer, Liquor dealer, S. E. cor Hanover and South sts
James McLean.
W. Rinehart, dealer in Dry Goods, Groceries Queensware, &c cor Main and Charlotte sts.
Samuel Wert, Blacksmith
S. M. Dunlap, Hats, Caps, Brush Cloth, Ladies and Children's Fancy Furs, No 201 High st.
M. V. Smith Books, Stationery, Wall Paper, Window shades and Fancy Goods 9 Hanover st.
L. B. Syar, Iron Safes and Railing Manufacturer, Walnut and York sts
Wm. F. Buckley, Iron and Brass Founder
Coplin Smith, Carpenter and Builder
Charles Neubolt, Carpenter and Builder
James Grech, Carpenter and Builder
M. H. Kranz, Carpenter and Builder
Franklin Stetz, Carpenter and Builder
Peter Kerns, Carpenter
Daniel Koch, Carpenter
Lane Schofield, Carpenter, 279 and 281 south
H. A. Lucas, Stoves, Notions Varieties, &c 281 High st
John L. Fairman, Brass Founder
James V. Moyer
Joseph Mutter, Hanover Quarry
Jacob F. Hartman, Boots and Shoe Manufacturer
Chas. Moyer, Dry Goods and Groceries
John Heneise, Groceries and Notions
John Wartman
Abraham J. Hendricks, Stone Mason
J. W. Kegel Butcher.
Lorah & Wallman, Agents Grover & Baker's Sewing Machines
Louis Daub.
J. Davis, M. D
Israel Warner
Rev. G. Sorrentini, Pastor St. Aloysius Catholic Church
Wm. Swinehart, Lumber Dealer
Joseph Conner, Shoe Manufacturer
Nathan F. Dotterer
Jacob Kauffman

DOUGLASS.

Scale: 2 Inches per Mile.

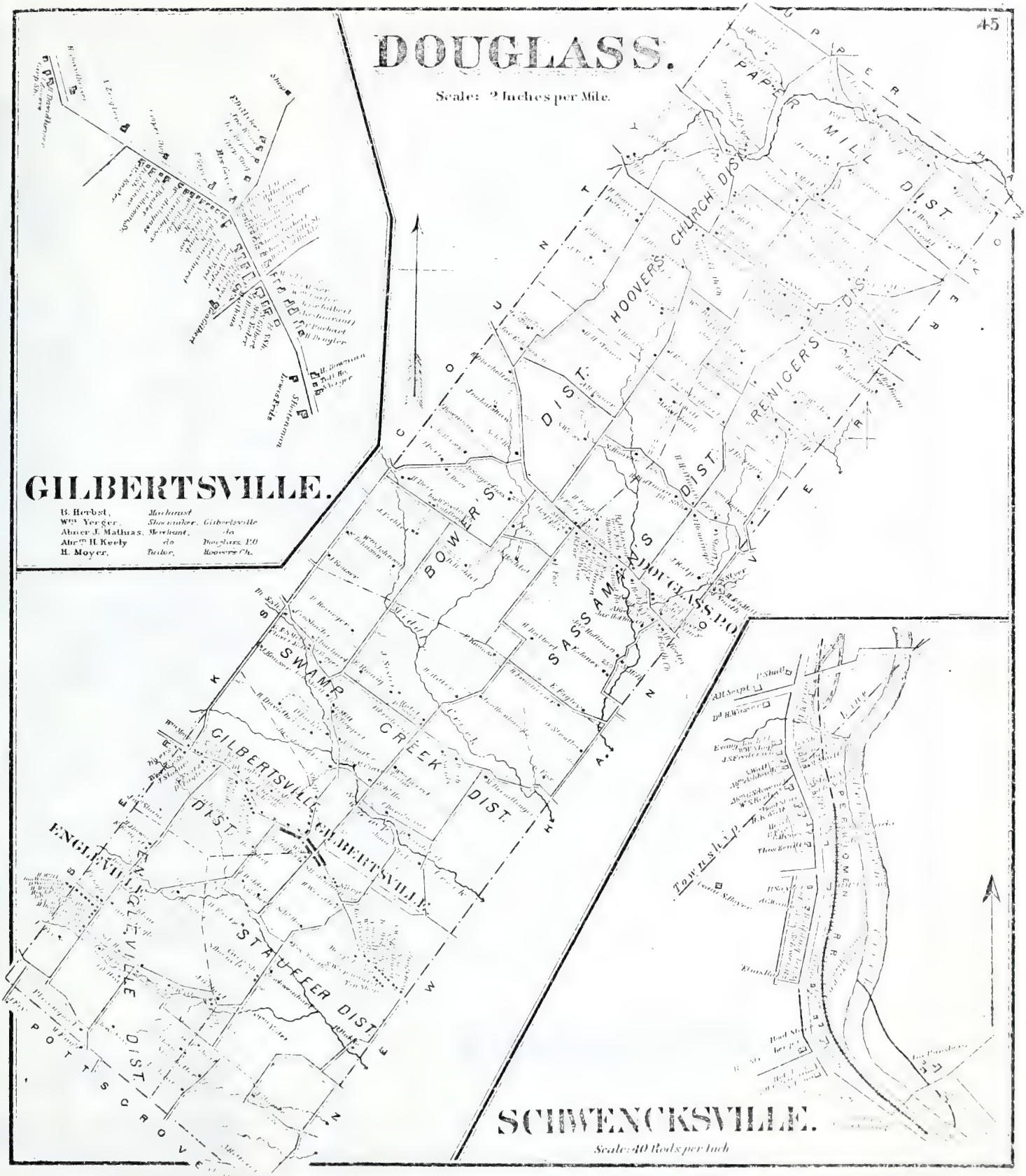

GILBERTSVILLE.

B. Herbst,	Machinist	
Wm. Yerger,	Shoemaker,	Gilbertsville
Abner J. Mathias,	Merchant,	do
Abr.m H. Keely	do	Douglass P.O
H. Moyer,	Tailor,	Hoovers Ch.

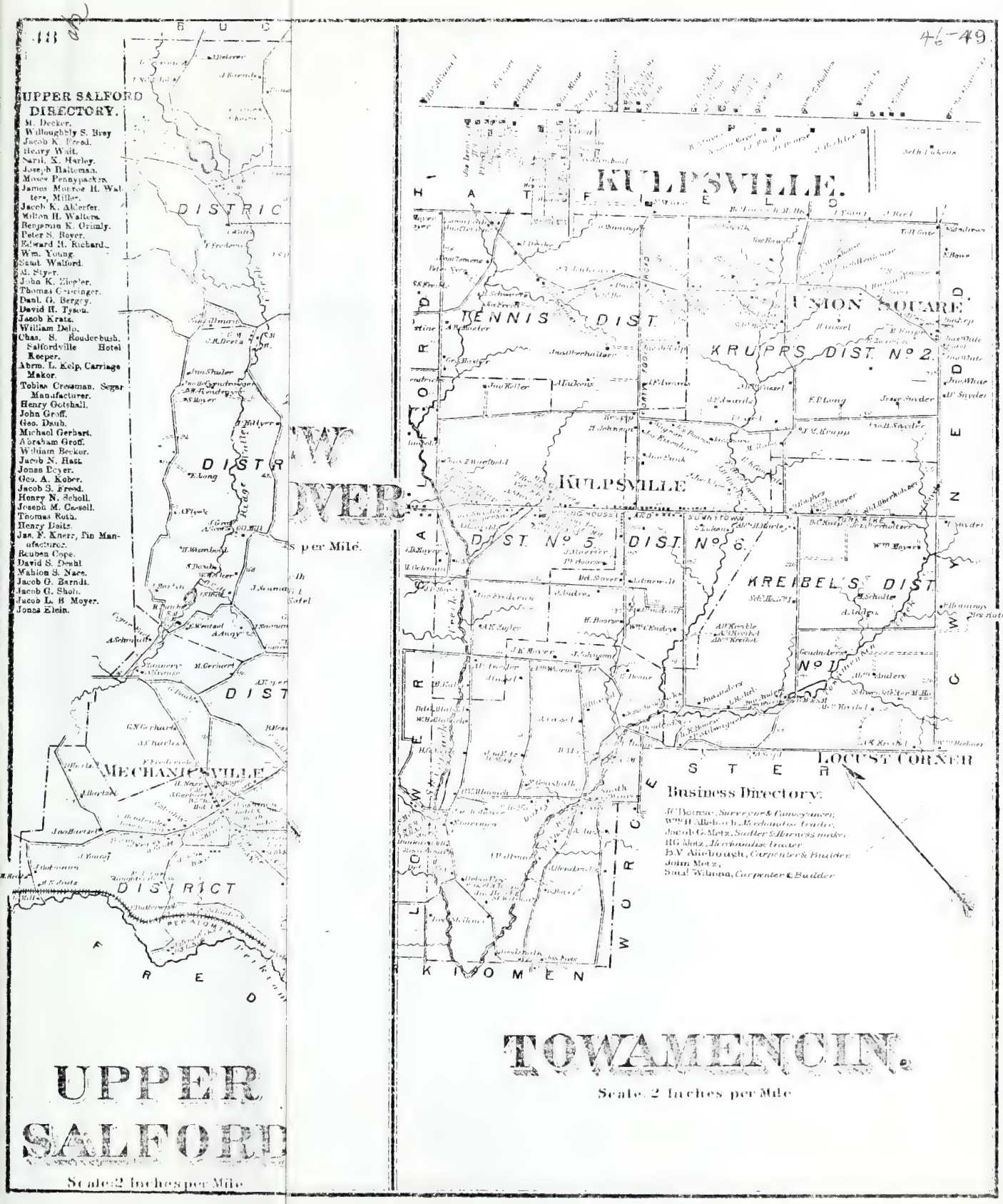
UPPER SALFORD DIRECTORY.
M. Decker.
Willoughby S. Brey
Jacob K. Freed.
Henry Wolf.
Saml. K. Harley.
Joseph Halteman.
Moses Pennypacker.
James Monroe H. Walters, Miller.
Jacob K. Alderfer.
Milton H. Walters.
Benjamin K. Grimly.
Peter S. Boyer.
Edward H. Richard.
Wm. Young.
Saml. Walford.
M. Styer.
John K. Ziegler.
Thomas Geisinger.
Danl. G. Bergey.
David H. Tyson.
Jacob Kratz.
William Delp.
Chas. S. Rouderbush, Salfordville Hotel Keeper.
Abrm. L. Kelp, Carriage Maker.
Tobias Cressman, Segar Manufacturer.
Henry Gotshall.
John Groff.
Geo. Daub.
Michael Gerhart.
Abraham Groff.
William Becker.
Jacob N. Hatz.
Jonas Beyer.
Geo. A. Kober.
Jacob S. Freed.
Henry N. Scholl.
Joseph M. Cassell.
Thomas Roth.
Henry Beitz.
Jas. F. Knerr, Tin Manufacturer.
Reuben Cope.
David S. Deshl
Mahlon S. Nace.
Jacob G. Barndt.
Jacob G. Shoh.
Jacob L. B. Moyer.
Jonas Klein.
DISTRIC
DISTR
DIST
MECHANICSVILLE
DISTRICT
s per Mile.
UPPER SALFORD
Scale 2 Inches per Mile
KULPSVILLE.
DENNIS DIST.
UNION SQUARE
KRUPPS DIST. No 2.
KULPSVILLE
DIST. No 5
DIST. No 6.
KREIBEL'S DIST
No 1
LOCUST CORNER
Business Directory.
H. Dourse, Surveyor & Conveyancer.
Wm. Hallebach, Merchandise Trader.
Jacob G. Metz, Saddler & Harness maker.
H. G. Metz, Merchandise Trader.
B. V. Allebough, Carpenter & Builder.
John Metz,
Saml. Wilmin, Carpenter & Builder.
TOWAMENCIN.
Scale 2 Inches per Mile

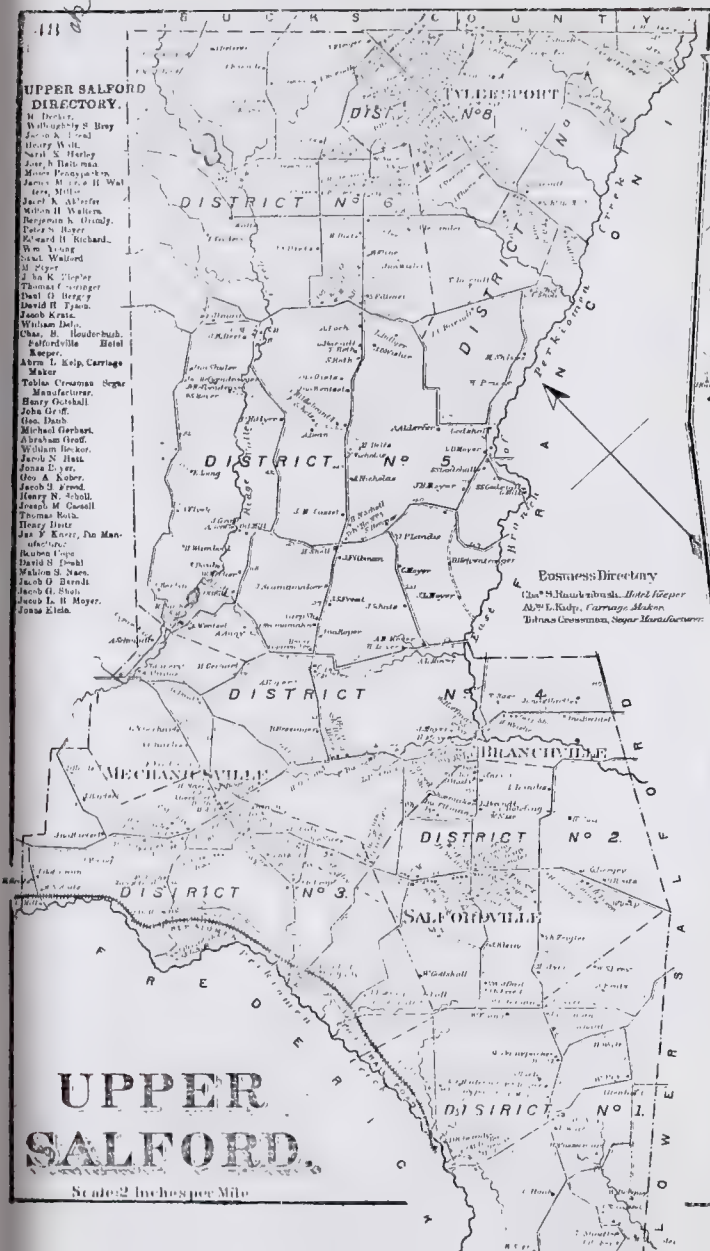
UPPER SALFORD DIRECTORY.
BUCKS COUNTY
TYLESPORT
DISTRICT No 8
DISTRICT No 6
DISTRICT No 5
DISTRICT No 4
DISTRICT No 3
DISTRICT No 2
DISTRICT No 1
MECHANICSVILLE
BRANCHVILLE
SALFORDVILLE
Business Directory
UPPER SALFORD.
Scale: 2 Inches per Mile

UPPER HANOVER
FREED'S DIST No 5
DEEP CREEK DIST No 11
ERBS DIST No 5
HAUCK'S DIST No 10
DERBS DIST No 4
NEW HANOVER SQUARE DIST
NEW HANOVER SQUARE
SWAMP CREEK DIST No 8
FRYERS DIST No 3
SWAMP DIST No 2
NEW HANOVER P.O.
FAGLEYSVILLE DIST
FAGLEYSVILLE P.O.
KNAUS DIST No 1
POTTSGROVE
NEW HANOVER.
Scale: 2 Inches per Mile.

46-49
KULPSVILLE.
DENNIS DIST
UNION SQUARE
KRUPPS DIST No 2
KULPSVILLE
DIST No 5
DIST No 6
KREIBEL'S DIST
No 1
LOCUST CORNER
Business Directory.
TOWAMENCIN.
Scale: 2 Inches per Mile

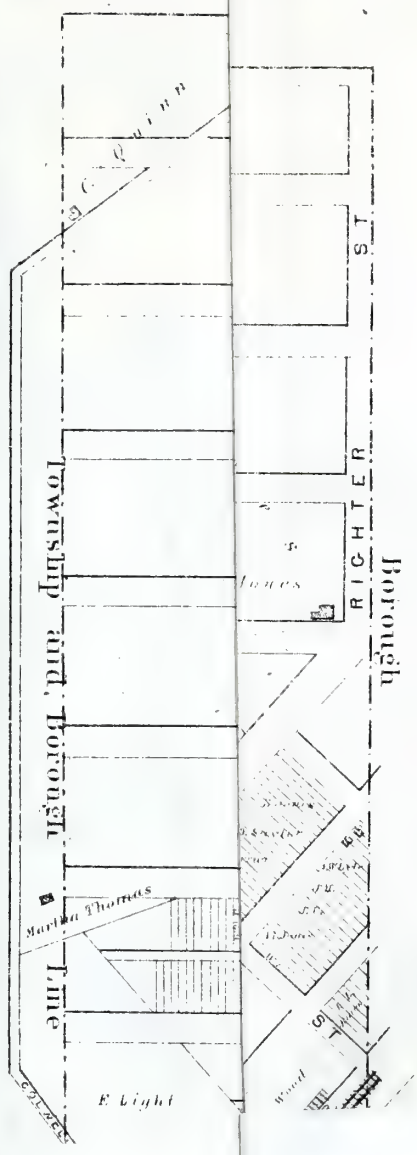

PLAN OF

THE BOROUGH OF

CONSHOHOCKEN.

MONTGOMERY CO. PA.

From Official Records, Private Plans and Actual Surveys by

H.W. HOPKINS. C.E.

Drawn by

C. M. HOPKINS, C. E.

320 WALNUT ST. PHILADELPHIA.

Scale: 300 ft. to an inch.

CONSHOHOCKEN BUSINESS DIRECTORY.

John Wood & Bros.
Charles A. Maxwell,
John S. Hinds

PLAN OF THE BOROUGH OF CONSHOHOCKEN.

MONTGOMERY CO. PA.

From Official Records, Private Plans and Actual Surveys by
H.W. HOPKINS, C.E.

Drawn by
G. M. HOPKINS, C. E.
320 WALNUT ST. PHILADELPHIA.

Scale: 300 ft. to an Inch.

CONSHOHOCKEN BUSINESS DIRECTORY.

John Wood & Bros.
Charles A. Maxwell,
John C. Hipple,
W. Stemple
W. Saunders, Dry Goods, Groceries, &c.
Jonas Markhart, Albion Print Works
James W. Harry, Longest, Fayette st
John W. Harry
Michael Cavanough, Blacksmith
Jacob Gr. II
James Wrigler, Shoe Dealer.
John N. Dunmore, Grocer and Provision dealer.
J. H. Robinson, Agent for Howe's Sewing Machine
H. C. McGinty, Stoves and Tinware
Wm. L. Cleaver, Hardware
William Wager, Cooperage.
William Dow
Wm. Heywood, Justice of the Peace
Jas. C. Jones
Wm. Hallowell, Carpenter and Builder
F. Sh[illegible], Dry Goods and Hardware
T. W. Morris, Stoves and Tinware
Samuel Dillon
Aiar Wa[illegible]
Francis H. Jones, Carpenter and Builder
James S. Lukens, Schuylkill Iron Works
Frank Light, Blacksmith
James Hopkins, Schuylkill Iron Works
Charles Lukens, Schuylkill Iron Works
Alan Wood, Jr., Lukens Iron Works
Howard Wood, Schuylkill Iron Works
James Doty, Wagon Maker
Jonathan Rowland, Dyer of Cloth
Jos. F. Walter, Woolen Mill
Jos. L. Jones
Abram Cresbinas, Butcher
Jos. D. Jones, Carpenter
John F. Jones, Carpenter and Builder
John F. Finney, Blacksmith
J. K. [illegible], M. D.
John Gibbons, Brick Yard
Walter Cresbinas
George Tracey, Brick Yard
Andrew W. Light, Carpenter and Builder
William H. Dean
George S. Yerkes, Planing Mill
James Tracey, Grocer, Seed and Coal dealer
James C. Carter
Robert Thwaites
Joseph G. Harris, Grocery and Provisions
John Storey, Lumber dealer
A. D. Sigler, Dry Goods and Grocery
John Jones
Francis S. O'Brien, Dry Goods and Groceries
S. A. Moore, Blacksmith
I. O. Jones, Wheelwright and Car Builder
Barnard Brady & Wm. Dwight
John J. Nichols, Carpenter and Builder
Conrad Betz, Plate Roller
Evan D. Jones, Lumber Yard
Isaac Jones
Bonsall Bros. Conveyancers and Real Estate Agents,
Geo. R. Shoberdan, Conveyancer and Real Estate Agent
Charles Davis, Attorney at Law
Wm. H. Lee, Conveyancer and Real Estate Agent
Wm. Fr[illegible], Conveyancer and Real Estate Agent
Nathan Hoon
Lehigh Valley R. R. Co

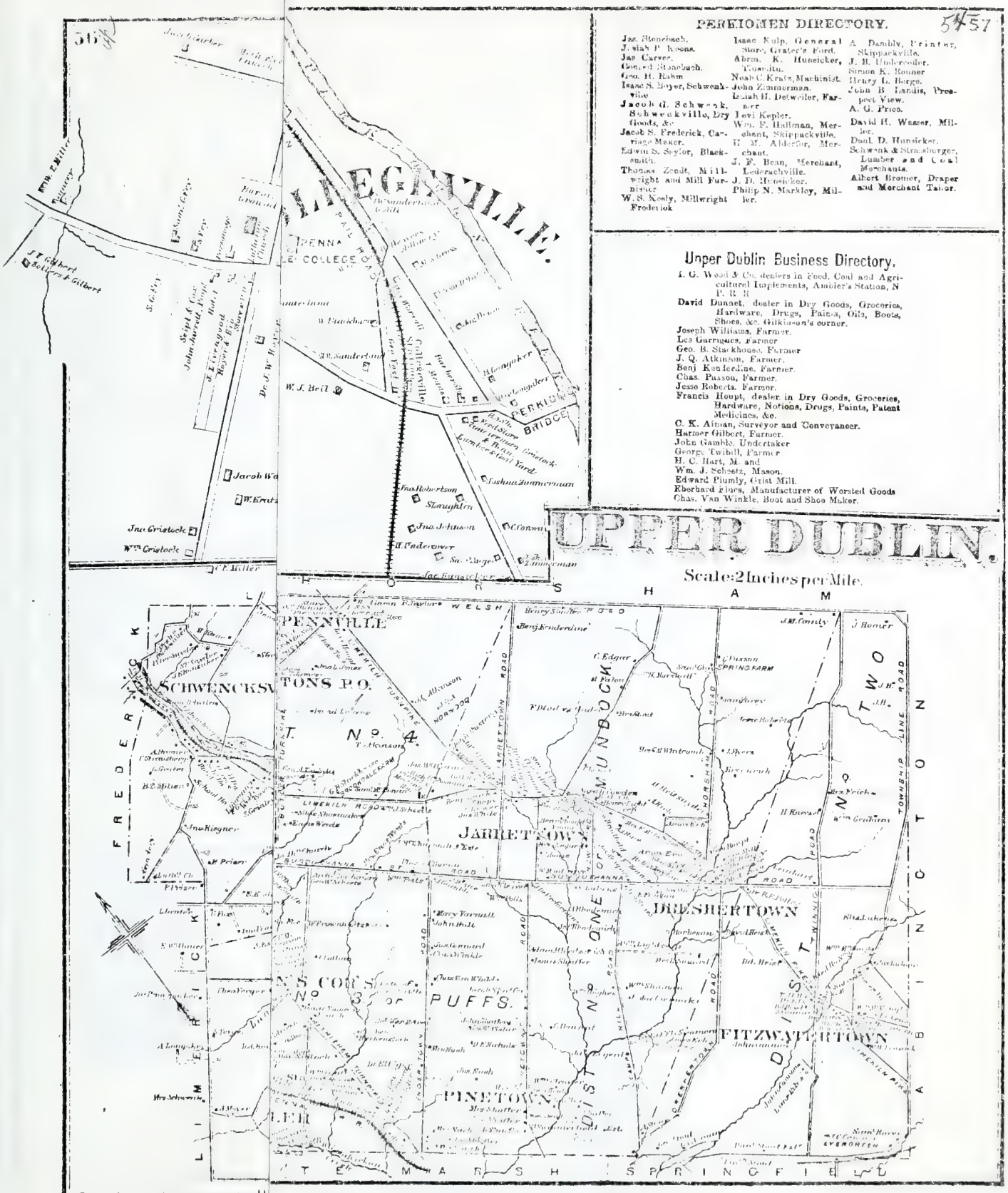
PERKIOMEN DIRECTORY.
Jas. Stoneboch.
Josiah P. Keens.
Jas Carver.
Conrad Stoneboch.
Geo. H. Rahm
Isaac S. Boyer, Schwenkville
Jacob G. Schwenk, Schwenkville, Dry Goods, &c
Jacob S. Frederick, Carriage Maker.
Edwin S. Saylor, Blacksmith.
Thomas Zendt, Millwright and Mill Furnisher
W. S. Keely, Millwright Frederick
Isaac Kulp, General Store, Gratz's Ford.
Abrm. K. Hunsicker, Collegeville.
Noah C. Kratz, Machinist.
John Zimmerman.
Lelah H. Detweiler, Farmer
Levi Kepler.
Wm. F. Hallman, Merchant, Skippackville.
H. M. Alderfer, Merchant.
J. F. Bean, Merchant, Lederachville.
J. D. Hunsicker.
Philip N. Markley, Miller.
A. Dambly, Printer, Skippackville.
J. B. Undercoller.
Simon K. Rouner
Henry L. Borge.
John B. Landis, Prospect View.
A. G. Price.
David H. Wasser, Miller.
Daul. D. Hunsicker.
Schwenk & Strassburger, Lumber and Coal Merchants.
Albert Bromer, Draper and Merchant Tailor.
Upper Dublin Business Directory.
I. G. Wood & Co. dealers in Feed, Coal and Agricultural Implements, Ambler's Station, N. P. R. R.
David Dunaet, dealer in Dry Goods, Groceries, Hardware, Drugs, Paints, Oils, Boots, Shoes, &c. Gilkinson's corner.
Joseph Williams, Farmer.
Lee Garrigues, Farmer
Geo. B. Starkhouse, Farmer
J. Q. Atkinson, Farmer.
Benj Kenderdine, Farmer.
Chas. Paxson, Farmer.
Jesse Roberts, Farmer.
Francis Houpt, dealer in Dry Goods, Groceries, Hardware, Notions, Drugs, Paints, Patent Medicines, &c.
C. K. Aiman, Surveyor and Conveyancer.
Harmer Gilbert, Farmer.
John Gamble, Undertaker
George Twibill, Farmer
H. C. Hart, M. and
Wm. J. Scheetz, Mason.
Edward Plumly, Grist Mill.
Eberhard Fluro, Manufacturer of Worsted Goods
Chas. Van Winkle, Boot and Shoe Maker.
UPPER DUBLIN.
Scale: 2 Inches per Mile.
COLLEGEVILLE.
PERKIOMEN BRIDGE
SCHWENCKSVILLE
PENNVILLE
JARRETTOWN
DRESHERTOWN
FITZWATERTOWN
PINETOWN
SPRINGFIELD
MONTGOMERY CO.
BUCKS CO.
FREDERICK
LIMERICK
MONTGOMERY
WORCESTER
SKIPPACK
WHITEMARSH
TOWNSHIP LINE ROAD
LIMERICK ROAD
SUSQUEHANNA ROAD
WELSH ROAD
PERKIOMEN RAIL ROAD
PENNA. COLLEGE

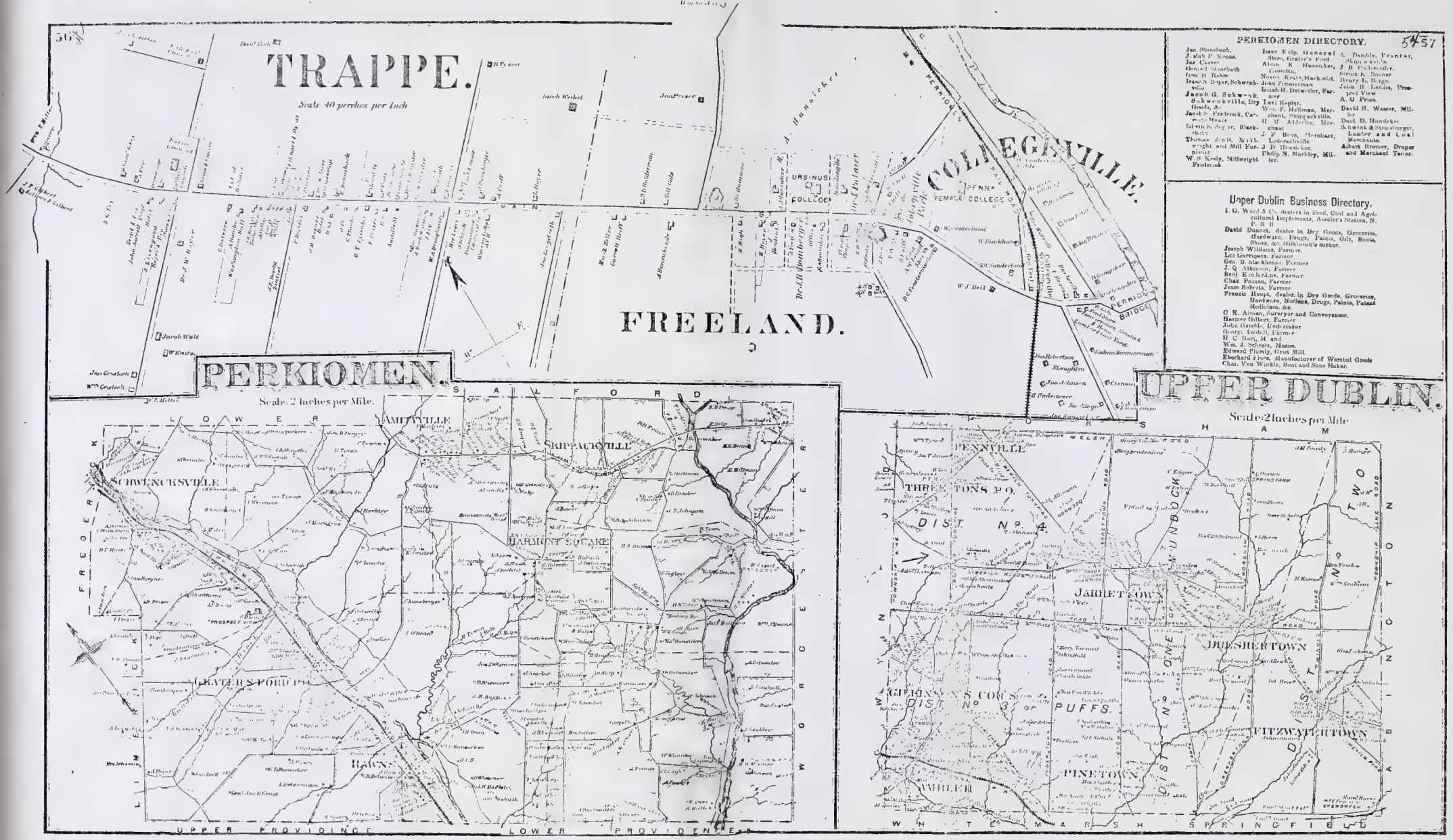

PERKIOMEN DIRECTORY.

Jac. Hunsbach.
Jas. P. Koons.
Jas Carver
George Hunsbach
Geo. H. Rahm
Isaac S. Dreyer, Schwenksville
Jacob G. Schwenk, Schwenksville, Dry Goods, &c.
Jacob S. Frederick, Carriage Maker
Edwin S. Seyer, Blacksmith
Thomas Croft, Millwright and Mill Furnisher
W. S. Kealy, Millwright Proleesk.
Isaac Kulp, General Store, Gratter's Ford
Abram K. Hunsicker, Constbl.
Noah Kratz, Machinist
John Zimmerman
Isaiah H. Detweiler, Farmer
Levi Kepler.
Wm. F. Hallman, Merchant, Skippackville.
H. M. Alderfer, Merchant
J. F. Bean, Merchant, Leidersville
J. D. Hunsicker.
Philip N. Markley, Miller.
A. Dunkle, Painter, Skippackville.
J. H. Underoffer.
Simon S. Hunsicker
Henry L. Berge.
John H. Landis, Prospect View
A. G. Price.
David H. Wanner, Miller
Paul D. Hunsicker
Schwenk & Strassburger, Lumber and Coal Merchants.
Albert Bromer, Draper and Merchant Tailor.

Upper Dublin Business Directory.

I. G. Wood & Co. dealers in Feed, Coal and Agricultural Implements, Ainsley's Station, N. P. R. R.
David Dunnet, dealer in Dry Goods, Groceries, Hardware, Drugs, Paints, Oils, Boots, Shoes, &c. Gilkison's corner.
Joseph Williams, Farmer.
Leo Garrigues, Farmer
Geo. B. Stackhouse, Farmer
J. Q. Atkinson, Farmer
Benj Kinkelline, Farmer
Chas Fasson, Farmer
Jesse Roberts, Farmer
Francis Houpt, dealer in Dry Goods, Groceries, Hardware, Notions, Drugs, Paints, Patent Medicines, &c.
O. K. Allman, Surveyor and Conveyancer.
Harmer Gilbert, Farmer
John Gamble, Undertaker
George Imbell, Farmer
H. C. Hart, M and
Wm. J. Scheetz, Mason.
Edward Plumly, Grist Mill.
Eberhard Fiore, Manufacturer of Worsted Goods
Chas. Van Winkle, Boot and Shoe Maker.

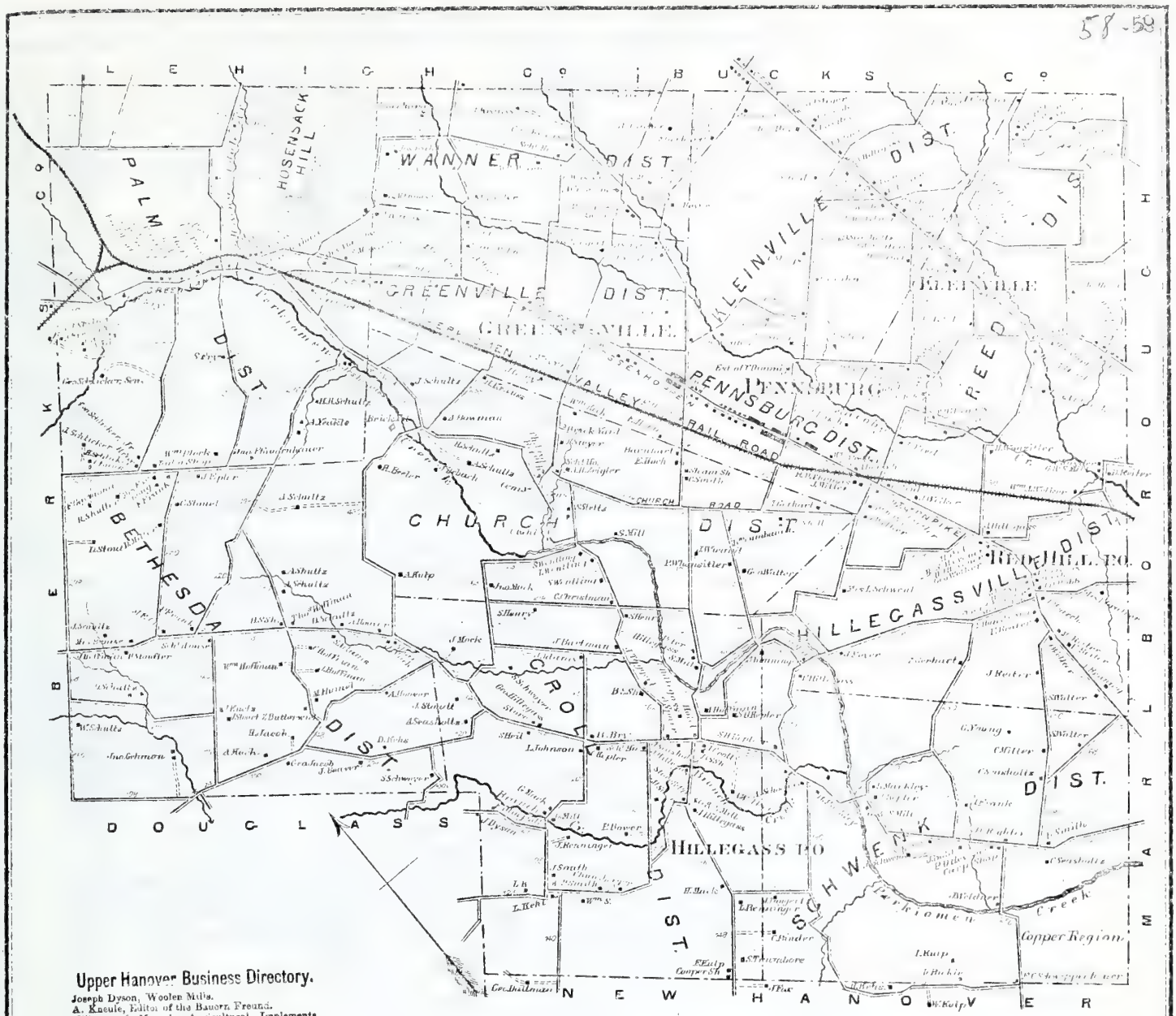

Upper Hanover Business Directory.

Joseph Dyson, Woolen Mills.
A. Kneule, Editor of the Bauern Freund.
Hillegass & Mensch, Agricultural Implements, Hardware and Drug Store.
Charles T. Waage, Physician.
Oswin F. Waage, Clergyman.
J. & Z. E. Ziegler, Flour, Feed, and Cedar Ware.
C. Z. Weiser, Clergyman.
Philip Super, Justice of the Peace.
John Kepler, Miller.
Richard Markley, Farmer.
E. Small, Farmer.
Wm. A. Welker, Justice of the Peace.
Isaac S. Gerhard, Carpenter.
Thomas K. Keck, Cigar Packer.
Mahlon Krauss, Cigar Packer.
Ortt & Brother, Merchants.
Daniel Dimmig, Cigar Manufacturer
John Weimpole, Landlord.
A. Hoover, Teacher.
John Wolford, Gentleman.
F. Waldir, Farmer.

UPPER HANOVER.

Scale: 2 Inches per Mile

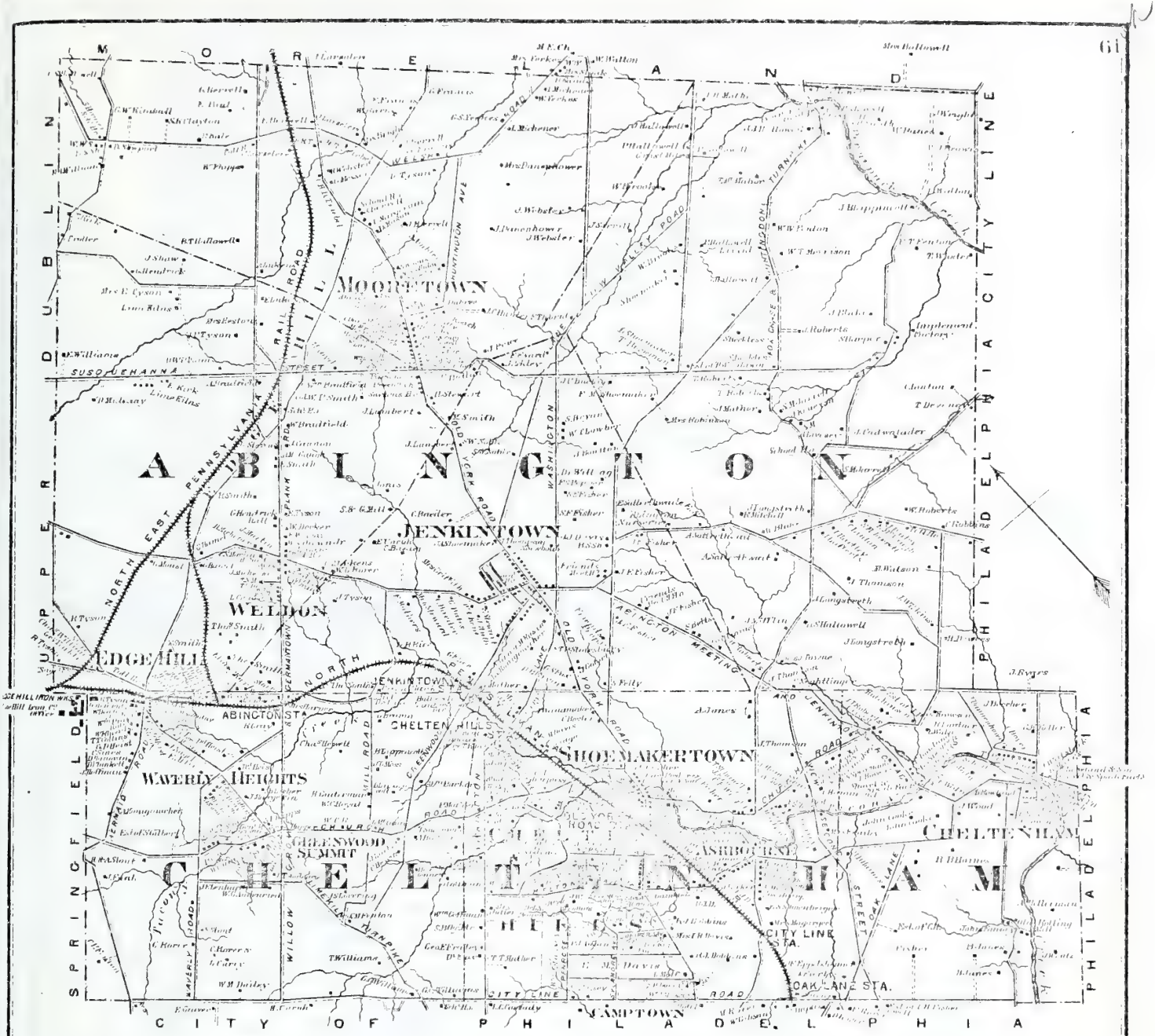

Cheltenham and Abington Townships DIRECTORY.

Sharpless & Son, Dry Goods, cor. Eighth and Chestnut Philada.
William Massey, Brewer, cor. Tenth and Filbert, Philada.
C. Bosler & Son, Cheltenham Flour Mills.
Birchall & Bosler, dealers in Coal, Lime, Lumber, Bricks and Fertilizers.
R. Shoemaker, Wholesale Druggist, cor. Fourth and Race, Philada.
C. Hammond & Son, Edge Tool Manufacturers.
William Hallowell, Lumber and Coal dealers.
John Goforth, Lawyer, 217 S. Sixth st. Philada.
John F. Eppelsheimer, Hide and Leather dealer, 249 N. Third st. Philada.
Michener & Morris, General Provision Dealers, 436 N. Front st. Philada.
C. Mather, Real Estate Agent and Conveyancer, Jenkintown.
Hunt & Rush, Carriage Builders, Jenkintown.
A. J. Myers, dealer in Dry Goods, Groceries, Hardware, Drugs, &c.
T. N. Martin, Contractor.
Hutchinson Smith, dealer in Dry Goods, Groceries, Hardware, &c.
M. Shoemaker, Spring Manufacturer, 1432 Hutchinson st. Philada.
Charles M. Soliday, Montgomery House, Edge Hill.
Geo. M. Hawkins, Blacksmith and Wheelwright, Edge Hill.
Geo. D. Hunt, dealer in Coal and Lumber.
Elias Kirk, dealer in Coal, Lumber, Bricks and Fertilizers.
D. R. Rice, Green Bank Flour Mill.
Robert Gray, Brewer, cor. Eighth and Vine, and 309 Green st. Philada.
R. J. Dobbins, Builder, Ledger Building.
Thos. H. Craige, Cotton and Woolen Manufacturer, 215 Chestnut st. Philada.
Barnard Mangerum, Carpenter and Builder, Moorestown.
E. Satterthwaite, Abington Nursery and Florist, 300 to 310 Twelfth st. Market.

ABINGTON AND CHELTENHAM.

Scale: 2 Inches per Mile.

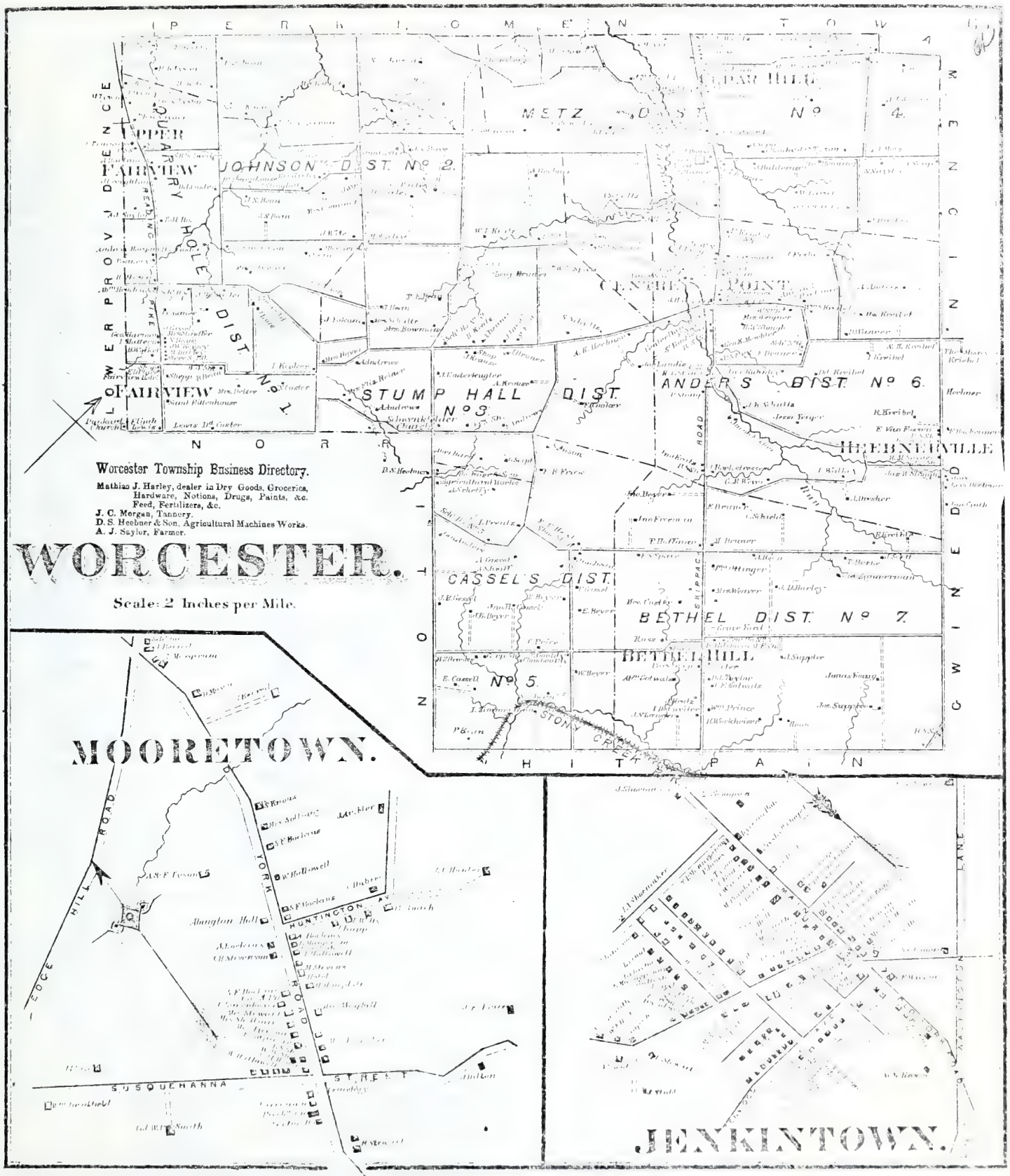
UPPER FAIRVIEW
JOHNSON'S DIST. No 2.
METZ DIST.
CEDAR HILL No 4.
HOLE DIST.
CENTRE POINT
FAIRVIEW
STUMP HALL DIST. No 3.
ANDERS DIST. No 6.
HEBNERVILLE
CASSEL'S DIST.
BETHEL DIST. No 7.
BETHEL HILL No 5.
STONY CREEK
NORRITON
WORCESTER.
Scale: 2 Inches per Mile.
Worcester Township Business Directory.
Mathias J. Harley, dealer in Dry Goods, Groceries, Hardware, Notions, Drugs, Paints, &c. Feed, Fertilizers, &c.
J. C. Morgan, Tannery.
D. S. Heebner & Son, Agricultural Machines Works.
A. J. Saylor, Farmer.
MOORETOWN.
EDGE HILL ROAD
YORK ROAD
HUNTINGTON AVE.
SUSQUEHANNA STREET
JENKINTOWN.
MAIN STREET
LANE

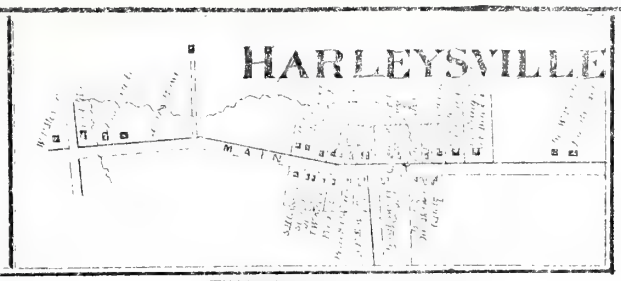

FREDERICK DIRECTORY.

Moses Godshall.
Saml. Weant.
Jacob Kraft.
Henry Cope.
Geo. E. Gross.
Jno. O. Morier.
Henry Butting New Hanover.
Henry Sassaman.
Augustus S. Keeler, New Hanover.
Saml. Eichard, New Hanover.
Jonas Seller.
I. M. Knitz, M. D.
Augustus Moyer, merchant.
Jno. Pennypacker.
Bernard Clark.
Milton H. Gangler.
N. W. Underkoffler.

FREDERICK.

Scale: 2 Inches per Mile

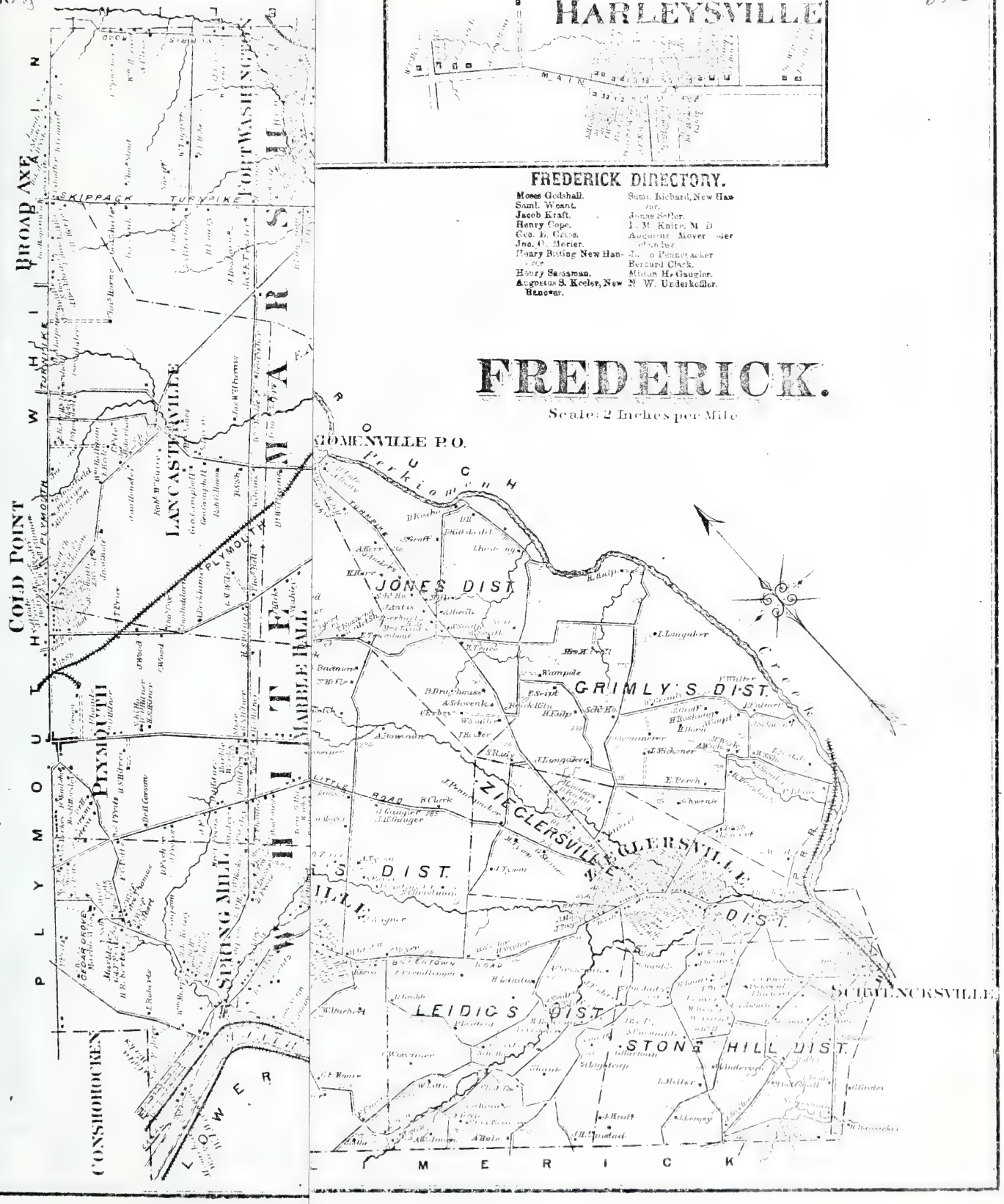

WHITE MARSH AND SPRINGFIELD.

Scale: 2 Inches per Mile

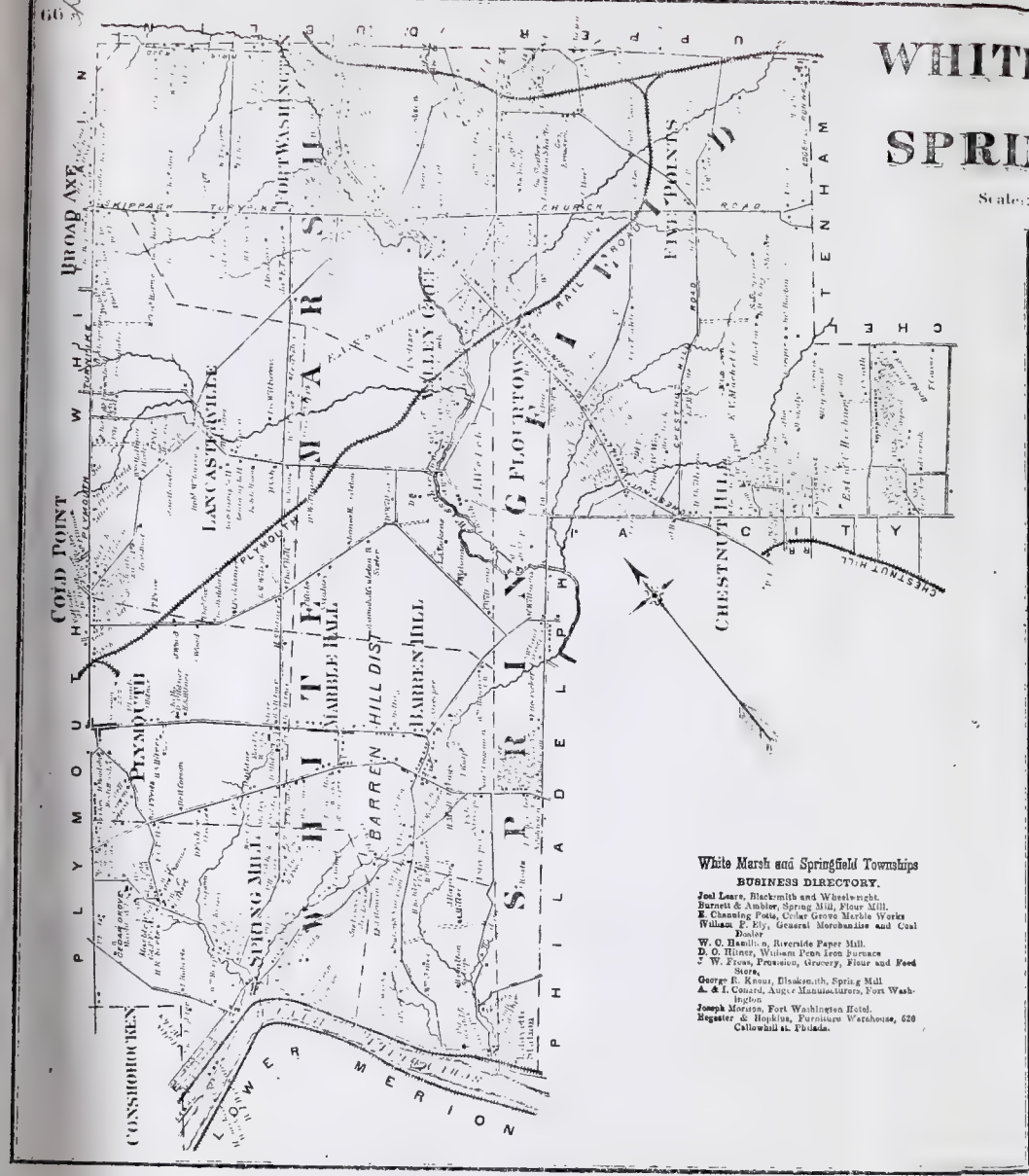

White Marsh and Springfield Townships

BUSINESS DIRECTORY.

Joel Lears, Blacksmith and Wheelwright.
Burnett & Ambler, Spring Mill, Flour Mill.
E. Channing Potts, Cedar Grove Marble Works
William F. Ely, General Merchandise and Coal Dealer.
W. C. Hamilton, Riverside Paper Mill.
D. O. Hiltner, William Penn Iron Furnace
J. W. Frew, Provision, Grocery, Flour and Feed Store.
George E. Knous, Blacksmith, Spring Mill
A. & I. Conard, Augur Manufacturers, Fort Washington
Joseph Morison, Fort Washington Hotel.
Begester & Hopkins, Furniture Warehouse, 620 Callowhill st. Philada.

FREDERICK DIRECTORY.

Moses Godshall.
Saml. Weant.
Jacob Kraft.
Henry Cope.
Geo. L. Gerber.
Jno. G. Bomer.
Henry Bunge New Hanover.
Henry Sassaman.
Augustus S. Keeler, New Hanover.
Sam. Imbart, New Hanover.
Barnard Clerk.
Michael Hollowbier.
N. W. Uckerkeller.

FREDERICK.

Scale: 2 Inches per Mile

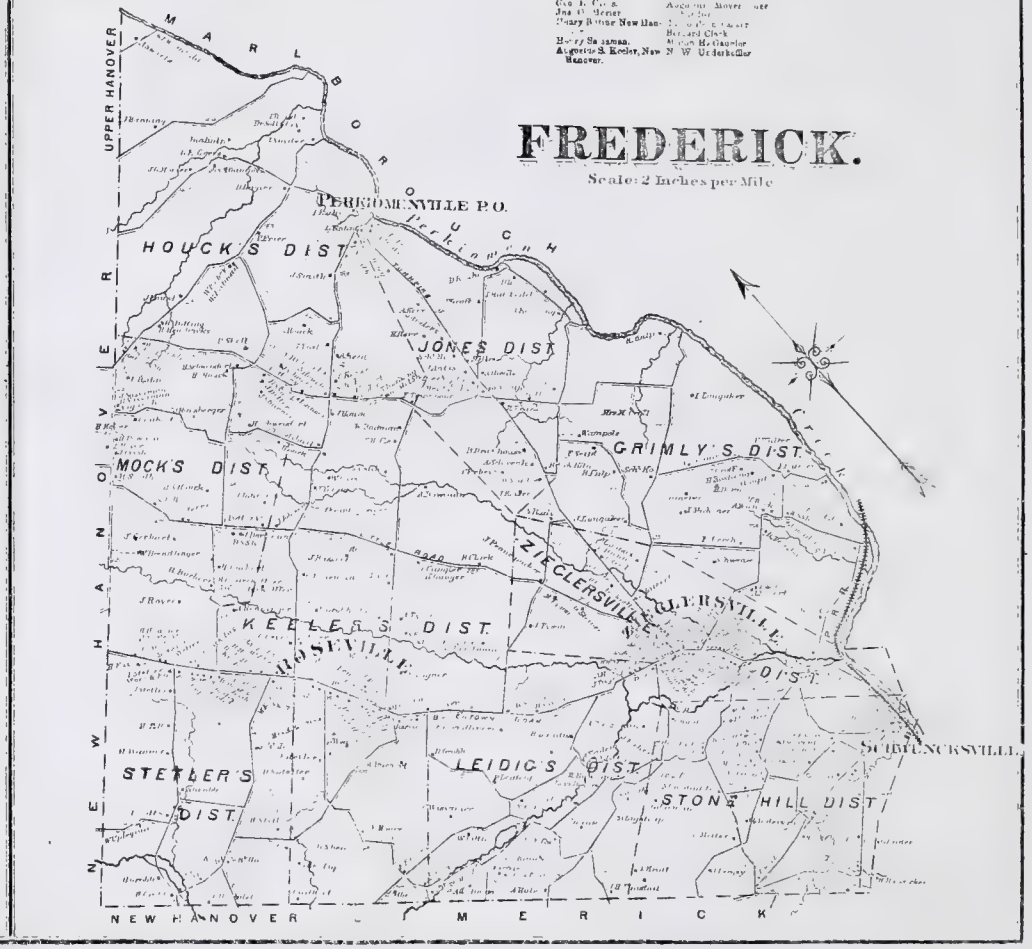

LOWER SALFORD.

Scale 2 Inches per Mile

LOWER SALFORD DIRECTORY

John Bean, Merchant.
Moses Sutterweck.
Jacob Bailey.
John Chemmer
Adam H. Fisher
Keator Bergy.
George Heckler
Isaac M. Rosenberger
Reuben Verlebiel.
Saml. Heydrick.

A. S. Kratz, House Painter.
Jacob H. Kline
Abram. K. Kendig
Adam North.
Jacob A. Kulp.
Mary Landis.
G. K. Bergey.
Jacob R. Bergey.
Wm. L. Hunsicker Hotel Keeper.

Benjamin Wile.
John Wile.
Ephriam Smith.

John Grater, Miller.

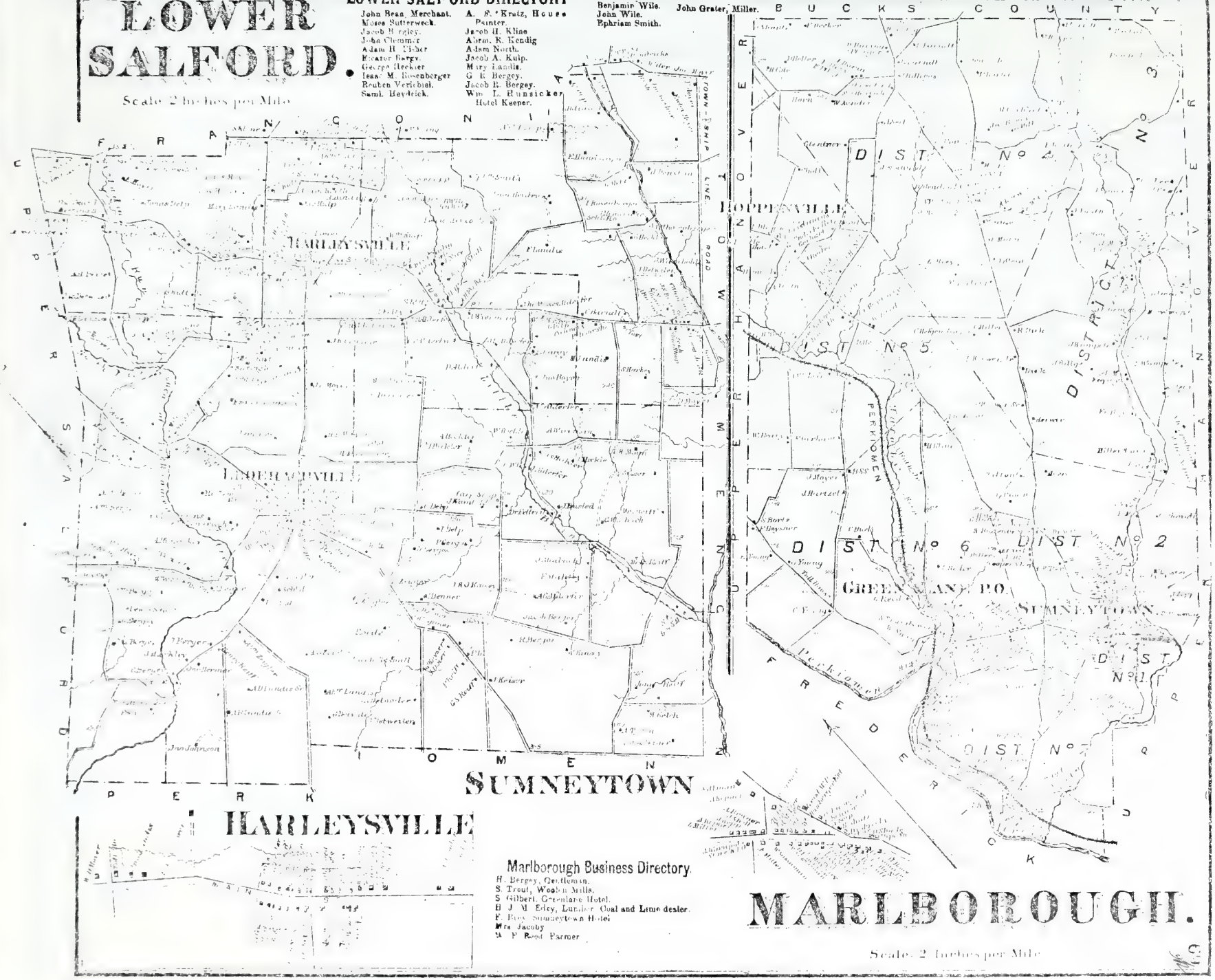

Marlborough Business Directory.

H. Bergey, Gentleman.
S. Trout, Woolen Mills.
S. Gilbert, Greenlane Hotel.
B. J. M. Edey, Lumber Coal and Lime dealer.
K. Bies, Sumneytown Hotel
Mrs. Jacoby
A. P. Reed, Farmer

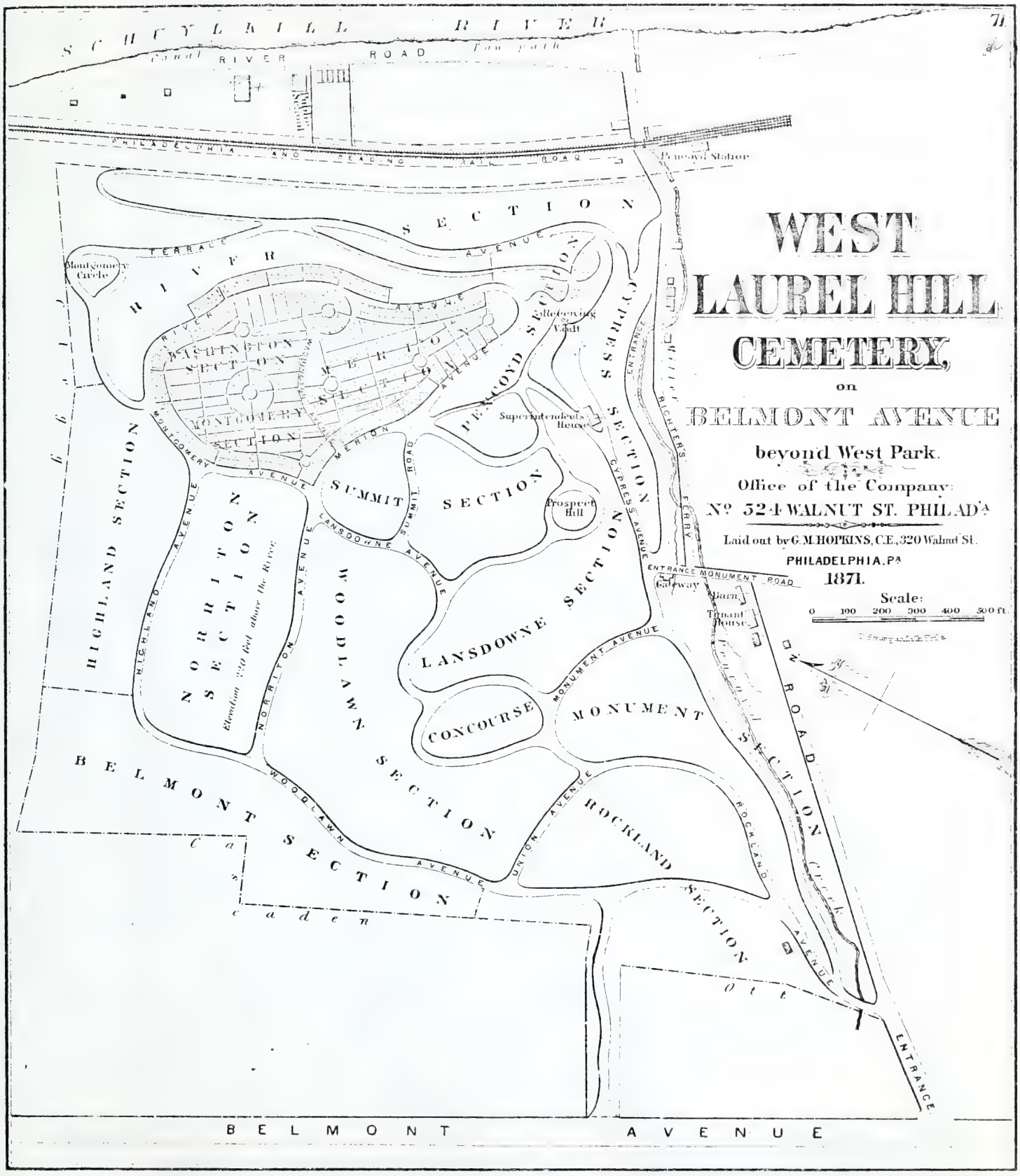
WEST
LAUREL HILL
CEMETERY,
on
BELMONT AVENUE
beyond West Park.
Office of the Company:
No 524 WALNUT ST. PHILAD'A
Laid out by G. M. HOPKINS, C.E., 320 Walnut St.
PHILADELPHIA, PA
1871.
Scale:
0 100 200 300 400 500 ft
SCHUYLKILL RIVER
Canal
RIVER ROAD
Foot path
PHILADELPHIA AND READING RAILROAD
Peacock Station
RIVER SECTION
TERRACE AVENUE
Montgomery Circle
WASHINGTON SECTION
MERION SECTION
MONTGOMERY SECTION
RIVER AVENUE
MONTGOMERY AVENUE
MERION AVENUE
PENNOYD SECTION
Entrance Vault
Superintendent's House
CYPRESS SECTION
CYPRESS AVENUE
ENTRANCE
RICHTERS FERRY
SUMMIT SECTION
SUMMIT ROAD
Prospect Hill
HIGHLAND SECTION
HIGHLAND AVENUE
NORRITON SECTION
Elevation 320 feet above the River
NORRITON AVENUE
LANSDOWNE AVENUE
WOODLAWN SECTION
LANSDOWNE SECTION
MONUMENT AVENUE
ENTRANCE MONUMENT ROAD
Gateway
Barn
Tenant House
CONCOURSE
MONUMENT
ROCKLAND SECTION
ROCKLAND
UNION AVENUE
WOODLAWN AVENUE
BELMONT SECTION
Cadwalader
ROAD SECTION
Creek
AVENUE
Old
ENTRANCE
BELMONT AVENUE

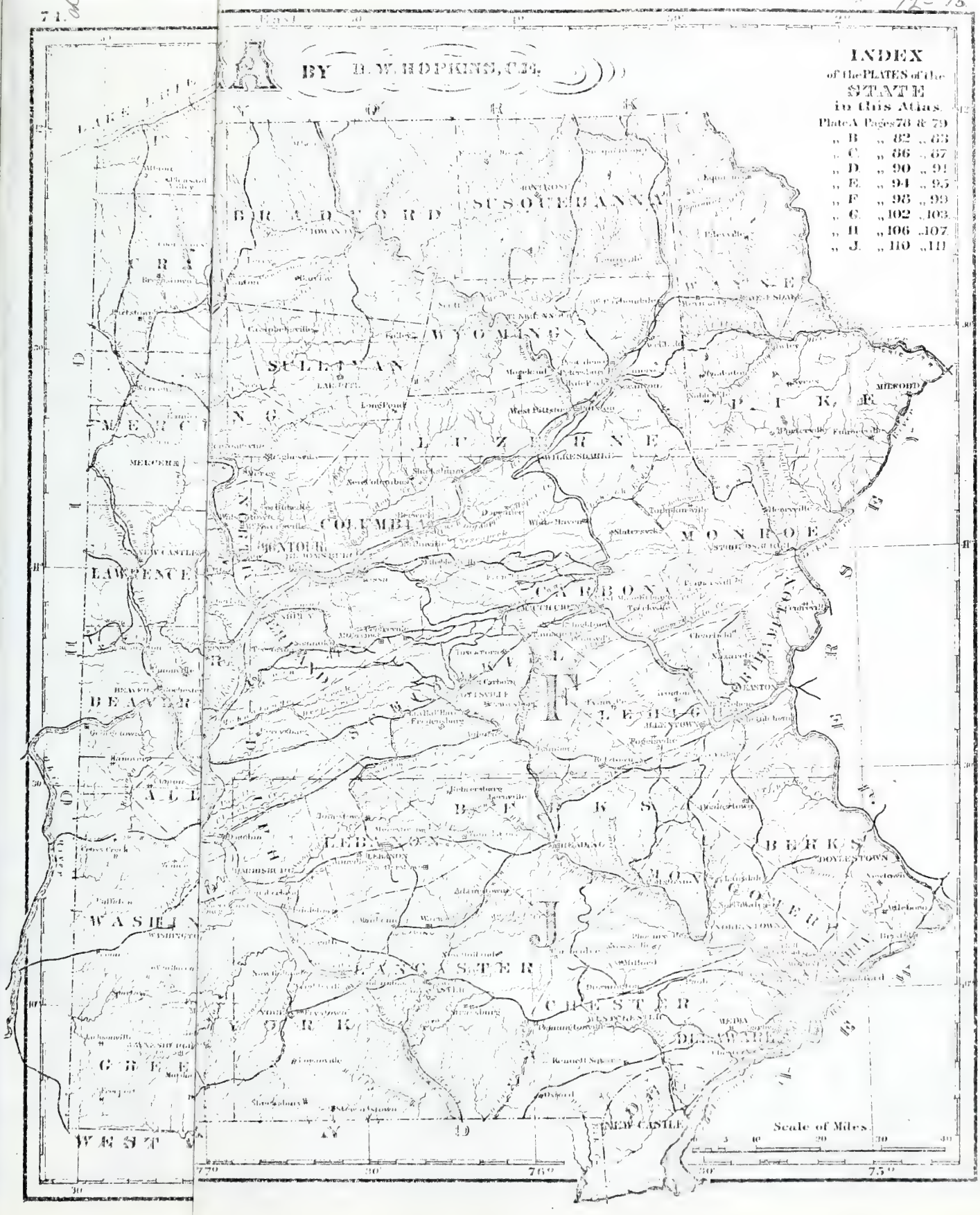
BY H. W. HOPKINS, C.E.
INDEX
of the PLATES of the
STATE
in this Atlas.
Plate A Pages 78 & 79
" B " 82 " 83
" C " 86 " 87
" D " 90 " 91
" E " 94 " 95
" F " 98 " 99
" G " 102 " 103
" H " 106 " 107
" J " 110 " 111
SUSQUEHANNA
BRADFORD
WYOMING
SULLIVAN
LUZERNE
COLUMBIA
MONTOUR
LAWRENCE
MONROE
CARBON
BEAVER
LEHIGH
NORTHAMPTON
LEBANON
BERKS
MONTGOMERY
WASHINGTON
LANCASTER
CHESTER
DELAWARE
GREENE
WESTMORELAND
NEW CASTLE
Scale of Miles

OUTLINE MAP of the STATE of PENNSYLVANIA BY H. W. HOPKINS, C.E.
INDEX of the PLATES of the STATE in this Atlas
Plate A Pages 70 & 71
" B " 82 " 83
" C " 86 " 87
" D " 90 " 91
" E " 94 " 95
" F " 98 " 99
" G " 102 " 103
" H " 106 " 107
" J " 110 " 111
Scale of Miles
Longitude
from Greenwich
WARREN
MCKEAN
POTTER
TIOGA
BRADFORD
SUSQUEHANNA
CRAWFORD
FOREST
ELK
WAYNE
WYOMING
SULLIVAN
MERCER
CLINTON
LYCOMING
LUZERNE
JEFFERSON
COLUMBIA
MONROE
LAWRENCE
CLEARFIELD
UNION
BUTLER
CENTRE
CARBON
ARMSTRONG
SNYDER
BEAVER
INDIANA
NORTHAMPTON
LEHIGH
ALLEGHENY
CAMBRIA
BLAIR
WESTMORELAND
BERKS
WASHINGTON
LEBANON
MONTGOMERY
SOMERSET
BEDFORD
LANCASTER
FAYETTE
FULTON
FRANKLIN
CHESTER
GREENE
ADAMS
DELAWARE
WEST VIRGINIA
MARYLAND
NEW CASTLE

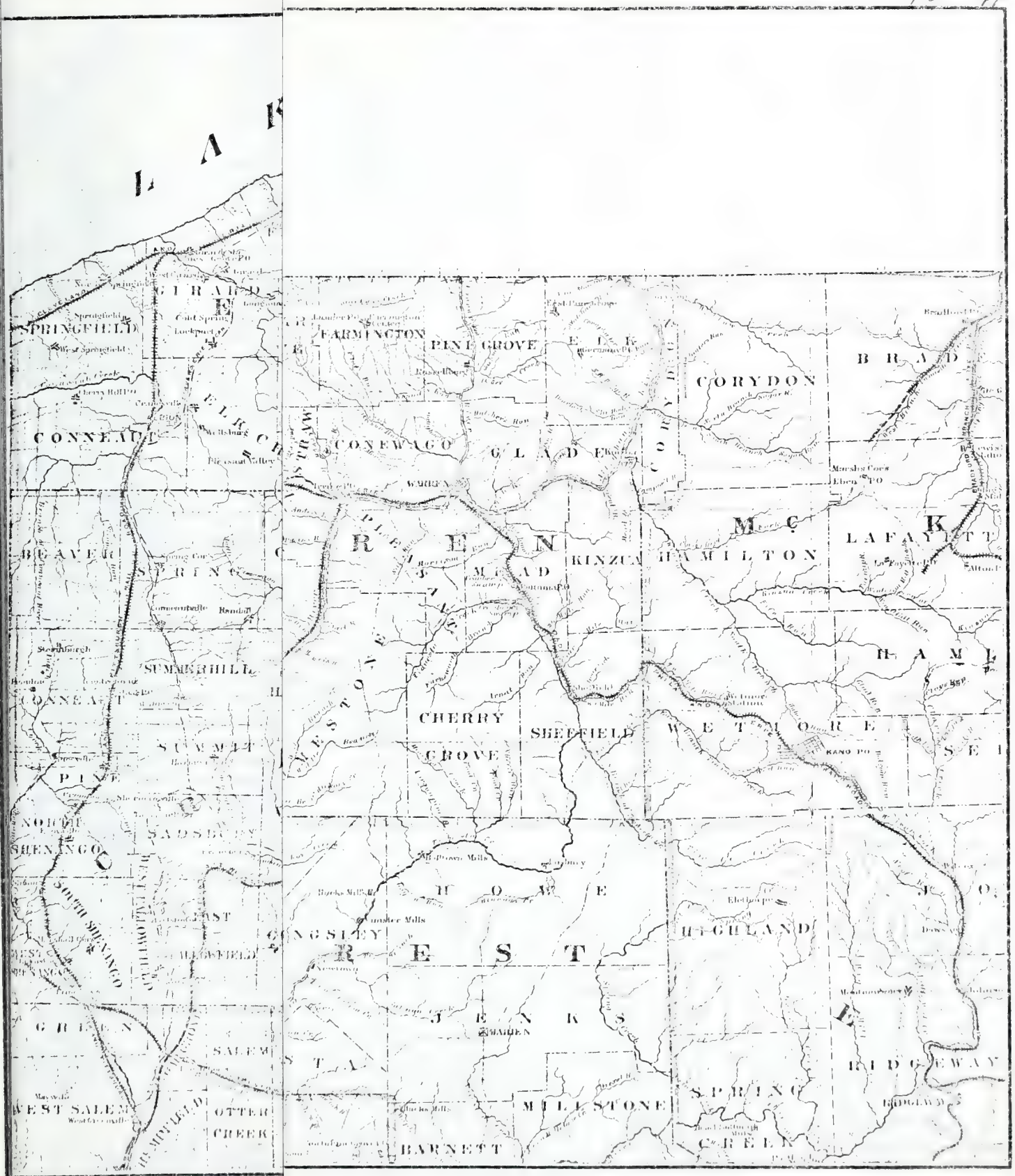
SPRINGFIELD
GIRARD
FARMINGTON
PINE GROVE
ELK
CORYDON
BRAD
CONNEAUT
CONEWAGO
GLAD
WARREN
REN
McK
LAFAYETTE
BEAVER
SPRING
MIAD
KINZUA
HAMILTON
HAM
SUMMERHILL
CONNEAUT
CHERRY
GROVE
SHEFFIELD
WETMORE
KANO PO
SUMMIT
PINE
NORTH
SHENANGO
SADSBURY
HOWE
HIGHLAND
EAST
CONGSLEY
RESTORE
JENKS
GREEN
SALEM
RIDGEWAY
WEST SALEM
OTTER
CREEK
MILLSTONE
SPRING
GREEN
BARNETT

LAKE ERIE
GREENFIELD
MILL CREEK
GREENE
VENANGO
SUMMIT
FAIRVIEW
McKEAN
SPRINGFIELD
WATERFORD
FRANKLIN
UNION
CONNEAUT
LEBOEUF
ONEIDA
SUGAR GROVE
FARMINGTON
PINE GROVE
ELK
CORYDON
BRADFORD
CONEWAGO
GLADE
WARREN
McKEAN
RINZUA
HAMILTON
LAFAYETTE
CLUSSEWAGO
SPARTA
ELDRED
SUMMERHILL
WOODCOCK
RICHMOND
HAMILTON
CHERRY GROVE
SHEFFIELD
SOUTHWEST
OIL CREEK
TROY
VERNON
RANDOLPH
CHERRY TREE
ALLEGHENY
HOME
KINGSLEY
FOREST
HIGHLAND
GREENWOOD
FAIRFIELD
OAKLAND
CANAL
SUGAR CREEK
OIL CITY
JENKS
RIDGEWAY
WEST SALEM
OTTER CREEK
PERRY
NEW VERNON
MILL CREEK
FRENCH CREEK
VENANGO
MILLSTONE
SPRING CREEK
BARNETT

DEERFIELD
NELSON
JACKSON
FARMINGTON
CHATHAM
MIDDLEBURY
TIOGA
RUTLAND
MANSFIELD
RICHMOND
SULLIVAN
WELLSBOROUGH
T I O G A
COVINGTON
WARD
Stony Fork
Blossburg
MORRIS
LIBERTY
JACKSON
PINE
COGAN
HOUSE
LEWIS
L Y C O M
CUMMINGS
HEPBURN
ANTHONY
LYCOMING
MIFFLIN
LOYALSOCK
OLD
LYCOMING
WOODWARD
WATSON
PORTER
ARMSTRONG
SERGEANT
BENZINGER
Johnsonburg
Centreville
HORTON
FOX
K E
COAL RE

RADFORD
OTTO
SHARON
OSWAYO
GENESEE
BINGHAM
HARRISON
BROOKFIELD
DERRIFIELD
ALLEN
FARMINGTON
JACKSON
WELLSFIELD
CHATHAM
MIDDLEBURY
RICHMOND
SULLIVAN
PLEASANT VALLEY
CLARA
HEBRON
ALLEGHANY
ULYSSES
HECTOR
CLYMER
KEATING
LIBERTY
EULALIA
ROULETTE
COUDERSPORT
SWEDEN
JACKSON
PIKE
POTTER
TIOGA
WELLSBOROUGH
COVINGTON
WARD
NORWICH
HOMER
SUMMIT
WEST BRANCH
SERGEANT
BLOSS
PORTAGE
SYLVANIA
ABBOT
ELK
MORRIS
LIBERTY
CLEARFIELD
SHIPPEN
BARTON
STEWARTSON
JACKSON
BENZINGER
PINE
CLEARFIELD
LEIDY
CLINTON
CUMMINGS
HOUSE
LYCOMING
JACKSON
BENEZETTE
HORTON
FOX
WATSON
WOODWARD
ARMSTRONG
CLIN

84 — 87

MANCHESTER
LEBANON
DAMASCUS
LINTON
OREGON
DYBERRY
Narrowsburg
HONESDALE
CHERRY RIDGE
DALMYRA
HAWLEY
PAUPACK
SHOHOLA
BLOOMING GROVE
MILFORD
PIKE
GREENE
DELAWARE
BARRETT
COAL REGION

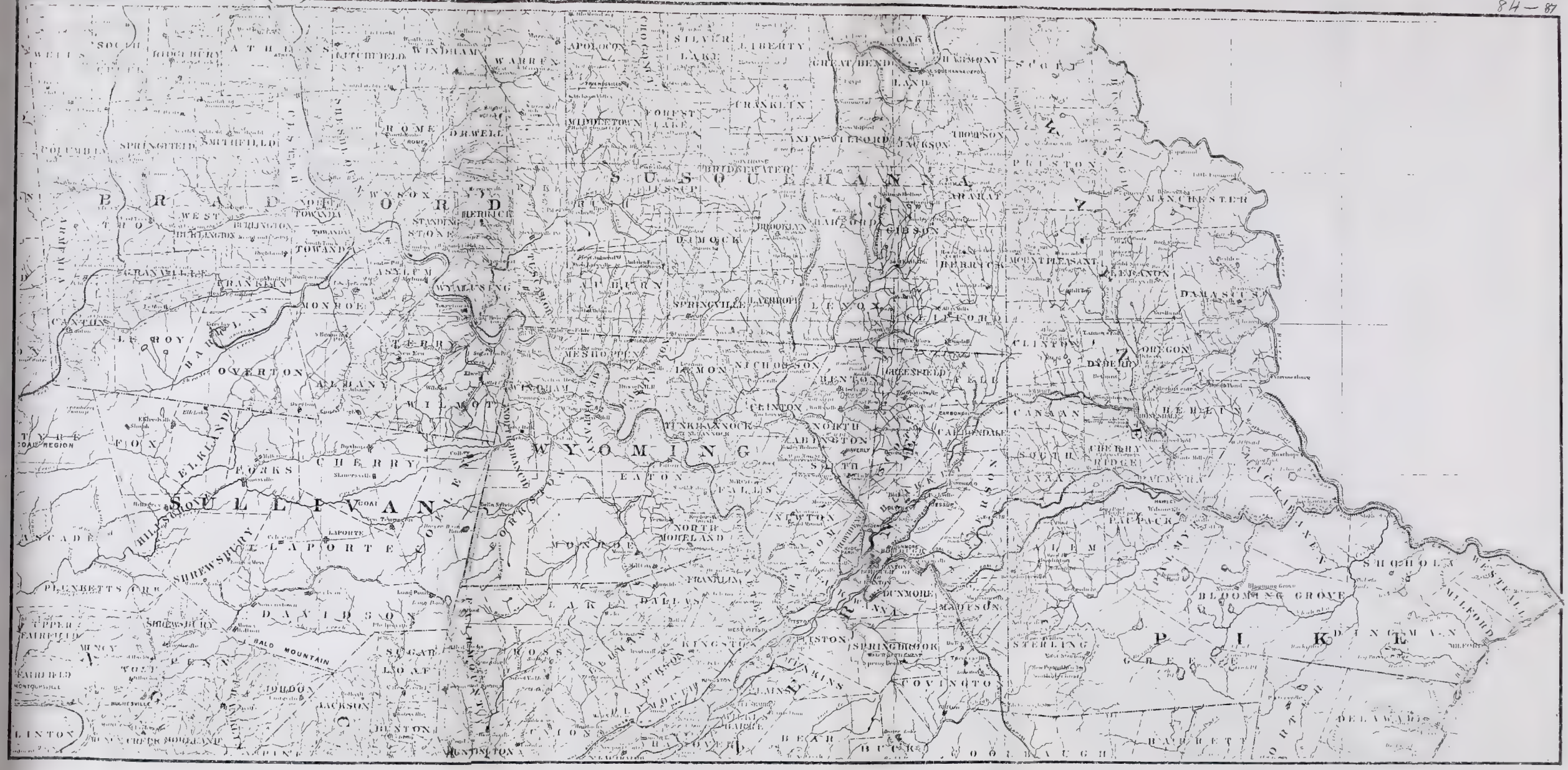
BRADFORD
SUSQUEHANNA
WYOMING
SULLIVAN
WYOMING
PIKE
ATHENS
WINDHAM
WARREN
APOLOGON
SILVER LAKE
LIBERTY
OAK HARMONY
GREAT BEND
LANE
FRANKLIN
FOREST LAKE
MIDDLETOWN
ROME
ORWELL
SPRINGFIELD
SMITHFIELD
COLUMBIA
NEW MILFORD
JACKSON
THOMPSON
BRIDGEWATER
DIMOCK
BROOKLYN
ARARAT
GIBSON
BERRICK
MOUNT PLEASANT
LENAMON
MANCHESTER
DAMASCUS
WEST BURLINGTON
BURLINGTON
TOWANDA
STANDING STONE
ASYLUM
WYALUSING
MONROE
ALBANY
SPRINGVILLE
LATHROP
LENOX
SELLIGO
CLINTON
ORWELL
DUNDERY
OREGON
MESHOPPEN
LEMON
NICHOLSON
GREENFIELD
BENTON
OVERTON
WILMOT
TUNKHANNOCK
NORTH
LABINGTON
CARBONDALE
CANAAN
BERLIN
SOUTH CANAAN
CHERRY RIDGE
FOX
FORKS
CHERRY
EATON
FALLS
NEWTON
NORTH MORELAND
MONROE
FRANKLIN
DALLAS
DUNMORE
MADISON
SCRANTON
PAUPACK
BLOOMING GROVE
SHOHOLA
MILFORD
DELAWARE
STERLING
GREENE
SPRINGBROOK
PITTSTON
KINGSTON
LAKE
FOVINOTO
LAINSY
BEARCREEK
BUCK
WOODHAVEN
BARRETT
LAPORTE
SHREWSBURY
PLUNKETTS CR.
DAVIDSON
SUGAR LOAF
BALD MOUNTAIN
JACKSON
BENTON
LINTON
HUNTINGTON
COAL REGION

88-91

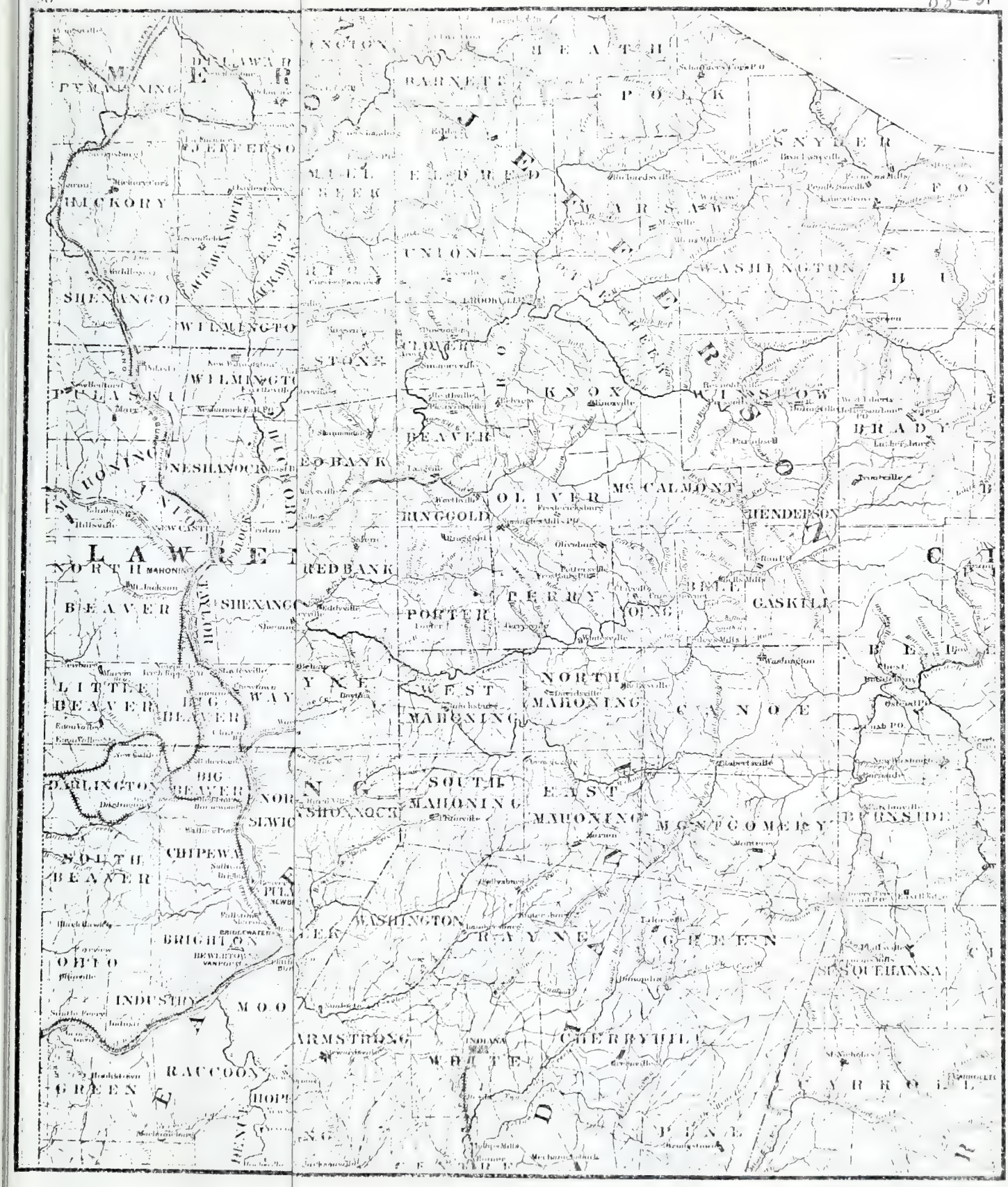
HEATH
BARNETT
POLK
SNYDER
MILL CREEK
ELDRED
WARSAW
UNION
WASHINGTON
HICKORY
SHENANGO
WILMINGTON
STONE
CLARK
KNOX
WINSLOW
BRADY
BEAVER
NESHANNOCK
OLIVER
MCCALMONT
RINGGOLD
HENDERSON
REDBANK
TERRY
PORTER
YOUNG
GASKILL
BEAVER
LITTLE BEAVER
BIG BEAVER
WAYNE
WEST MAHONING
NORTH MAHONING
CANOE
DARLINGTON
BIG BEAVER
SOUTH MAHONING
EAST MAHONING
MONTGOMERY
BURNSIDE
SHOAL CREEK
SOUTH BEAVER
CHIPEWA
WASHINGTON
BRIGHTON
BRIDGEWATER
BEWERTOWN
VANPORT
OHIO
RAYNE
GREEN
SUSQUEHANNA
INDUSTRY
MOON
ARMSTRONG
INDIANA
CHERRYHILL
WHITE
RACCOON
GREEN
HOPEWELL
CARROLL
PENN

MERCER
LAWRENCE
BUTLER
ARMSTRONG
INDIANA
CLARION
JEFFERSON
CLEARFIELD
CRANBERRY
PINE
GROVE
WASHINGTON
TARPINGTON
BEAT
BARNETT
POLK
KNOX
ROCKLAND
ASHLAND
ELK
PAINT
MILL CREEK
ELDERED
BARSAW
SNYDER
UNION
WASHINGTON
BRADY
HIGHLAND
BEAVER
CLARION
COOL SPRING
JACKSON
WORTH
HICKORY
FINDLEY
WORTHILLA
SALEM
PINE
SHALLANGO
WILMINGTON
FRINGHELD
MARION
MERCER
VENANGO
ALLEGHENY
LICKING
MONROE
LIMESTONE
CLARION
WILMINGTON
LIBERTY
PERRY
TOBY
KNOX
STONY
BRADY
INDIANA
WASHINGTON
SLIPPERY ROCK
CHERTS
WASHINGTON
PARKER
BEAVER
RED BANK
NESHANNOCK
SCOTT
PORTER
OLIVER
MCCALMONT
HENDERSON
PERRY
WORTH
BRADY
CLAY
CONCORD
FAIRVIEW
MADISON
BUNCOLD
BRADY BEND
CRED BANK
LAWRENCE
NORTH MAHONING
SHENANGO
SLIPPERY ROCK
MADISON
PORTER
PERRY
YOUNG
CASKILL
BEAVER
BUDDY CREEK
FRANKLIN
CENTRE
OAKLAND
DONEGAL
SUGAR CREEK
LITTLE BEAVER
WAYNE
BUTLER
PINE
WAYNE
WEST MAHONING
NORTH MAHONING
CANOE
BIG BEAVER
LANCASTER
DONNOLLY
BUTLER
SUMMIT
CLARFIELD
FRANKLIN
VALLEY
DARLINGTON
FRANKLIN
ARMSTRONG
SOUTH MAHONING
EAST MAHONING
MONTGOMERY
BURNSIDE
NORTH SEWICKLEY
MARION
JACKSON
FOREST
PENN
JEFFERSON
INFIELD
NORTH BUFFALO
OWENSHANNOCK
SOUTH BEAVER
CHIPEWA
NEW SEWICKLEY
SOUTH BUFFALO
BUFFALO
KITTANNING
BRIGHTON
CHANDLER
ADAMS
MIDDLESEX
CLINTON
BLUMCREEK
WASHINGTON
WAYNE
GREEN
SUSQUEHANNA
OHIO
INDUSTRY
MOON
BURRELL
ALLEGHENY
LAWN
ECONOMY
MARSHALL
PINE
HIGHLAND
MANCHESTER
ARMSTRONG
WHITE
CHERRYHILL
RACCOON
GREEN
HOPEWELL
CANDLESS
HAMPTON
KISKIMINETAS
YOUNG
PINE
OHIO
INDIANA

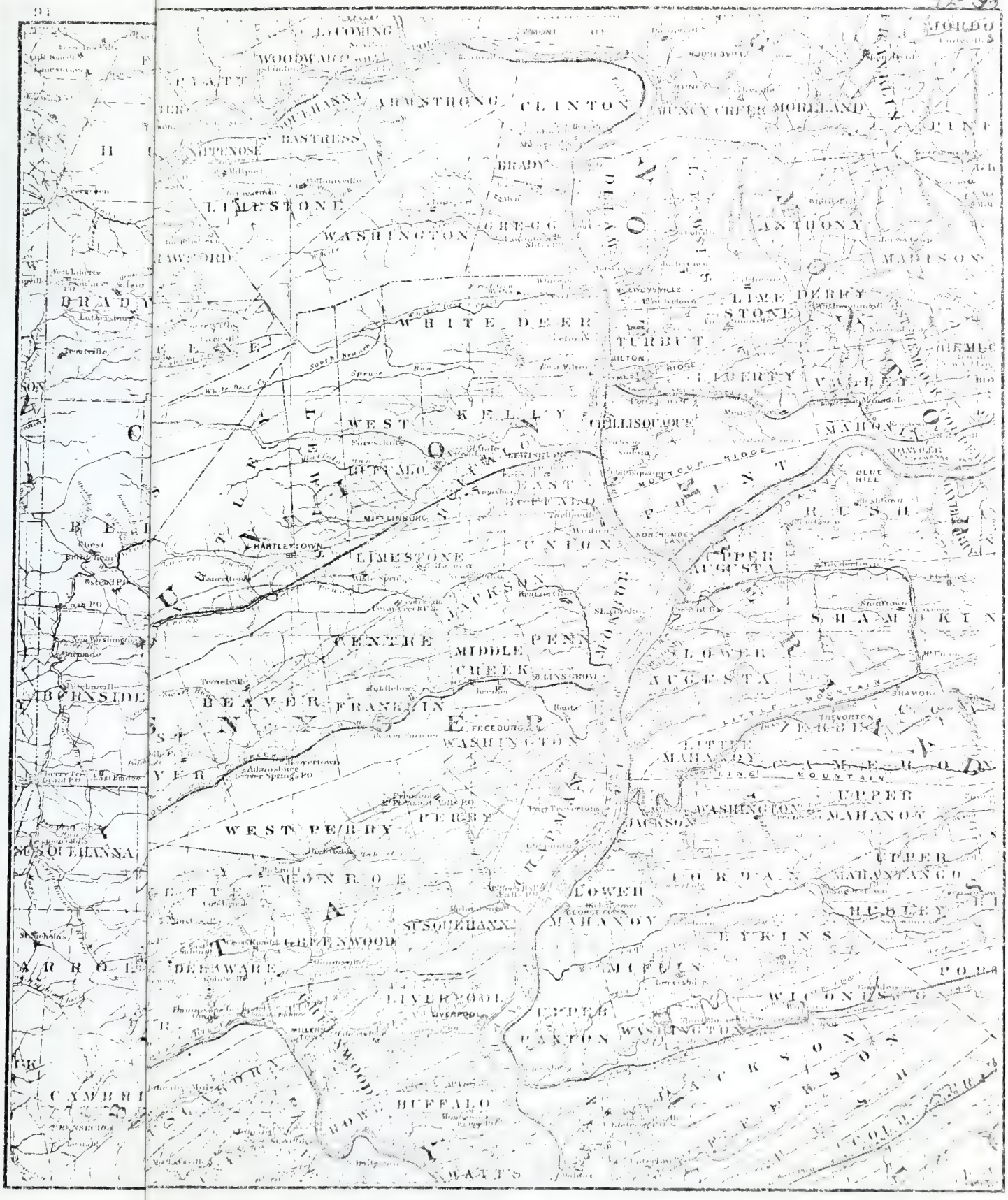
LOYDO
LOYCOMING
WOODWARD
PLATT
SUSQUEHANNA
ARMSTRONG
CLINTON
MUNCY CREEK
MORELAND
PINE
BASTRESS
NITTENOSE
BRADY
LIMESTONE
WASHINGTON
GREGG
ANTHONY
MADISON
BRADY
LIME DERRY
STONE
WHITE DEER
TURBUT
HILTON
LIBERTY
VALLEY
WEST
KELLY
MILLISQUADE
MAHONY
BUFFALO
EAST
BUFFALO
MONTOUR RIDGE
BLUE HILL
RUSH
MIFFLINBURG
HARTLEYTOWN
LIMESTONE
UNION
UPPER
AUGUSTA
JACKSON
CENTRE
MIDDLE
PENN
CREEK
LOWER
AUGUSTA
SHAMOKIN
BURNSIDE
BEAVER
FRANKLIN
FREEBURG
WASHINGTON
LITTLE
MAHANOY
LINE MOUNTAIN
UPPER
MAHANOY
WASHINGTON
JACKSON
WEST PERRY
PERRY
SUSQUEHANNA
MONROE
LOWER
MAHANOY
UPPER
MAHANTANGO
HUBLEY
GREENWOOD
DELAWARE
LYKENS
MIFFLIN
LIVERPOOL
UPPER
PAXTON
WASHINGTON
WICONISCO
JACKSON
CAMBRIA
BUFFALO
PATTS

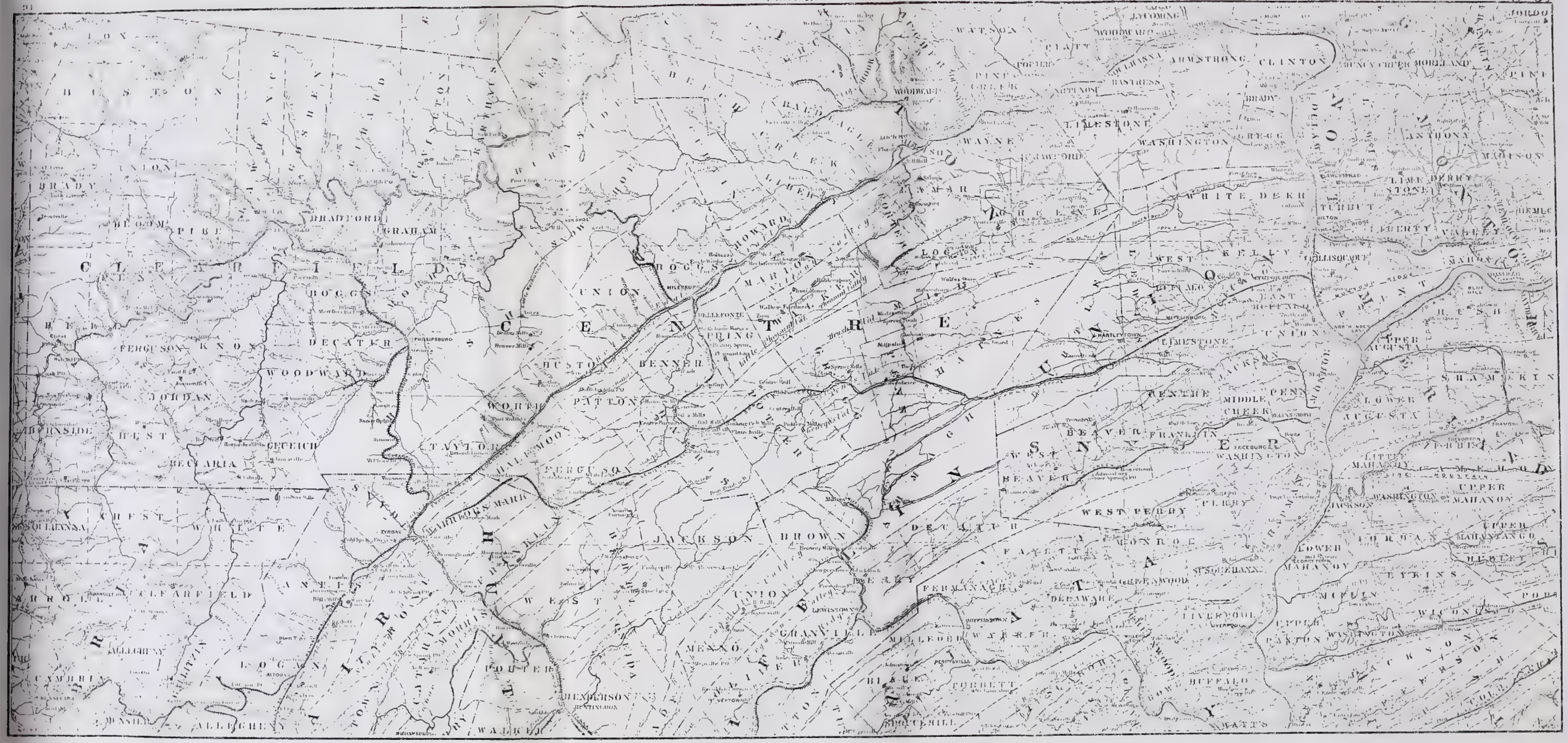
CENTRE
CLEARFIELD
CLINTON
LYCOMING
WOODWARD
WATSON
PLATT
POTTER
PINE CREEK
BASTRESS
ARMSTRONG
BRADY
LIMESTONE
WASHINGTON
WAYNE
LOGAN
WHITE DEER
BRADFORD
GRAHAM
BLOOM
PINE
UNION
BRADY
FERGUSON
KNOX
DECATUR
WOODWARD
JORDAN
THORNSIDE
HUST
GEUEICH
BECCARIA
CHEST
WHITE
SQUIHANNA
ARRELL
CLEARFIELD
ALLEGHEY
CAMBRIA
LOGAN
MONTOUR
COLUMBIA
BOGGS
UNION
BENNER
PATTON
TAYLOR
WORTH
PERGUSON
JACKSON
BROWN
WEST
MENNO
DOUGLAS
HENDERSON
WALKER
ALLEGHEY
WATTS
BUFFALO
LIVERPOOL
DERAWARE
FERMANAGH
MILLFORD
FURNETT
BLAIR
BIRCHHILL
GRANVILLE
UNION
FAYETTE
DECATUR
WEST PERRY
MONROE
BEAVER
FRANKLIN
WASHINGTON
MIDDLE CREEK
GENTRE
LIMESTONE
WHITE DEER
WEST KELLY
LIBERTY
TURBUT
LIME STONE
DERRY
MADISON
ANTHONY
UPPER AUGUST
SHAMMERKIN
LOWER AUGUSTA
LITTLE MAHANOY
UPPER MAHANOY
LOWER MAHANOY
MIFFLIN
WIGGINS
PORTER
JACKSON
JEFFERSON
COLD

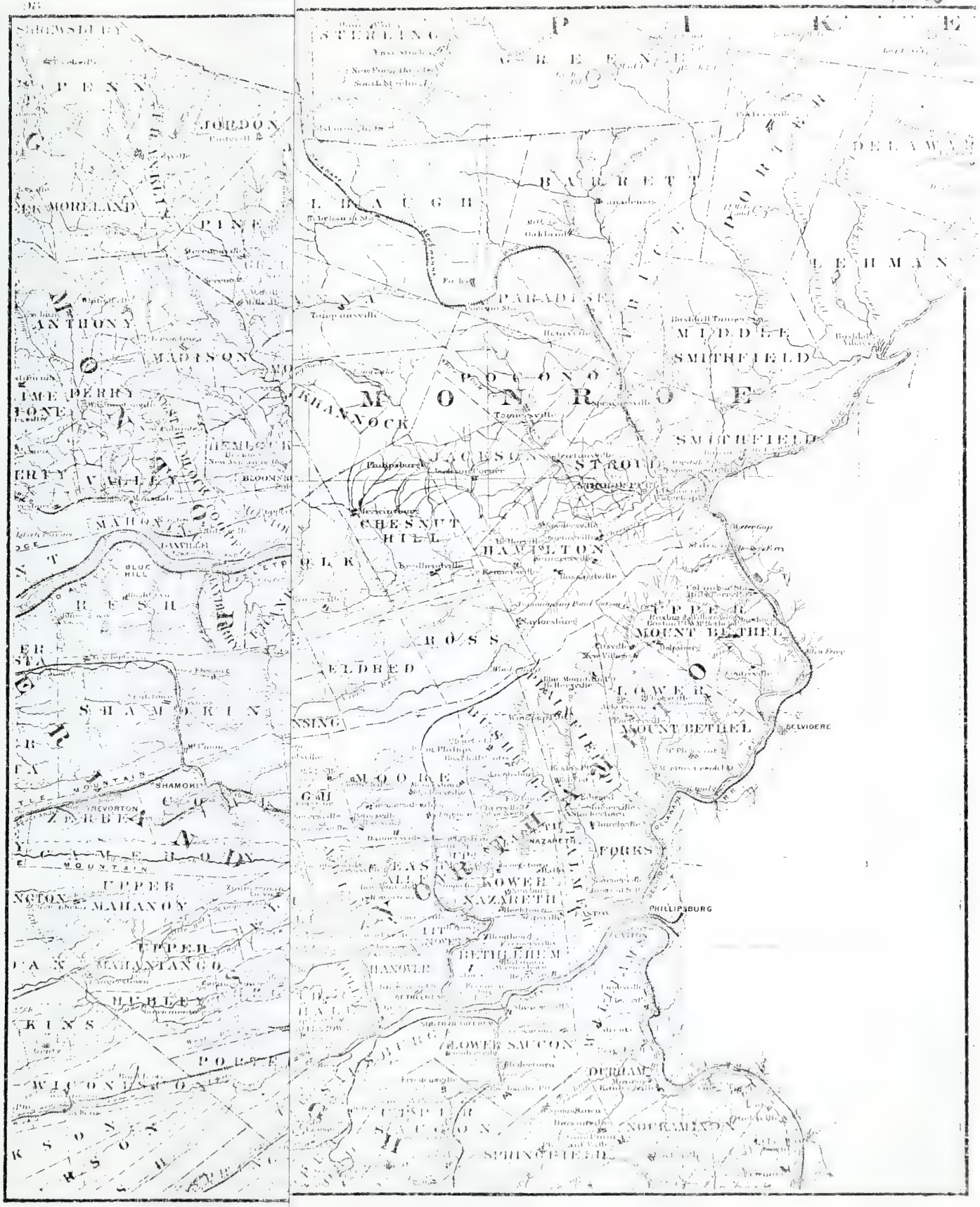
PIKE
STERLING
GREENE
DELAWARE
BARRETT
LEHMAN
PARADISE
MIDDLE
SMITHFIELD
MONROE
POCONO
JACKSON
STROUD
CHESNUT HILL
HAMILTON
UPPER MOUNT BETHEL
LOWER MOUNT BETHEL
BELVIDERE
ROSS
ELDRED
MOORE
NAZARETH
FORKS
PHILLIPSBURG
BETHLEHEM
LOWER SAUCON
DURHAM
NORTHAMPTON
SPRINGFIELD
JORDAN
PINE
ANTHONY
MADISON
BERRY VALLEY
MAHONOY
SHAMOKIN
SHAMOKIN
UPPER MAHANOY
UPPER MAHANTANGO
HUBLEY
PORTER
WILLIAMSPORT
SHREWSBURY

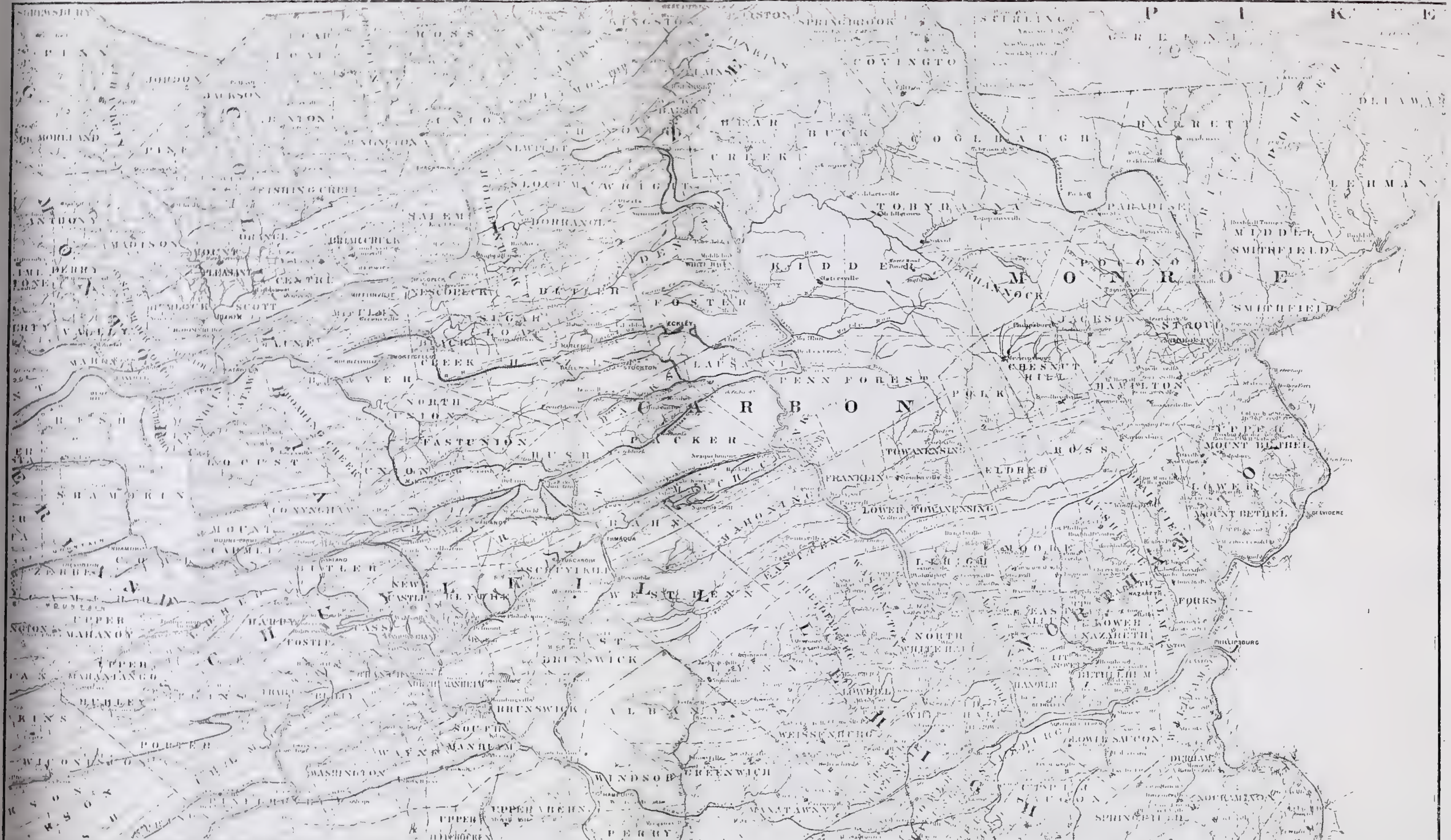
P I K E
M O N R O E
C A R B O N
COVINGTON
COOLBAUGH
BARRETT
BUCK
BEAR CREEK
TOBYHANNA
PARADISE
MIDDLE SMITHFIELD
SMITHFIELD
POCONO
KIDDER
TUNKHANNOCK
JACKSON
STROUD
CHESNUT HILL
HAMILTON
POLK
PENN FOREST
LAUSANNE
ROSS
ELDRED
TOWAMENSING
LOWER TOWAMENSING
FRANKLIN
MAHONING
PACKER
FOSTER
BUTLER
SUGAR LOAF
BLACK CREEK
NORTH UNION
EAST UNION
RUSH
LOCUST
CONYNGHAM
SCOTT
CENTRE
SALEM
NESCOPECK
MIFFLIN
ECKLEY
STOCKTON
TAMAQUA
SCHUYLKILL
NEW CASTLE
EAST PENN
MOORE
FORKS
LOWER NAZARETH
NAZARETH
NORTH WHITEHALL
HANOVER
LOWHILL
WEISSENBURG
EAST BRUNSWICK
BRUNSWICK
ALBANY
WINDSOR
GREENWICH
SOUTH MANHEIM
WASHINGTON
LOWER SAUCON
DURHAM
SPRINGFIELD
UPPER BERN
PERRY
UPPER MAHANOY
LOWER MOUNT BETHEL
UPPER MOUNT BETHEL
PHILLIPSBURG
BELVIDERE

100 – 103

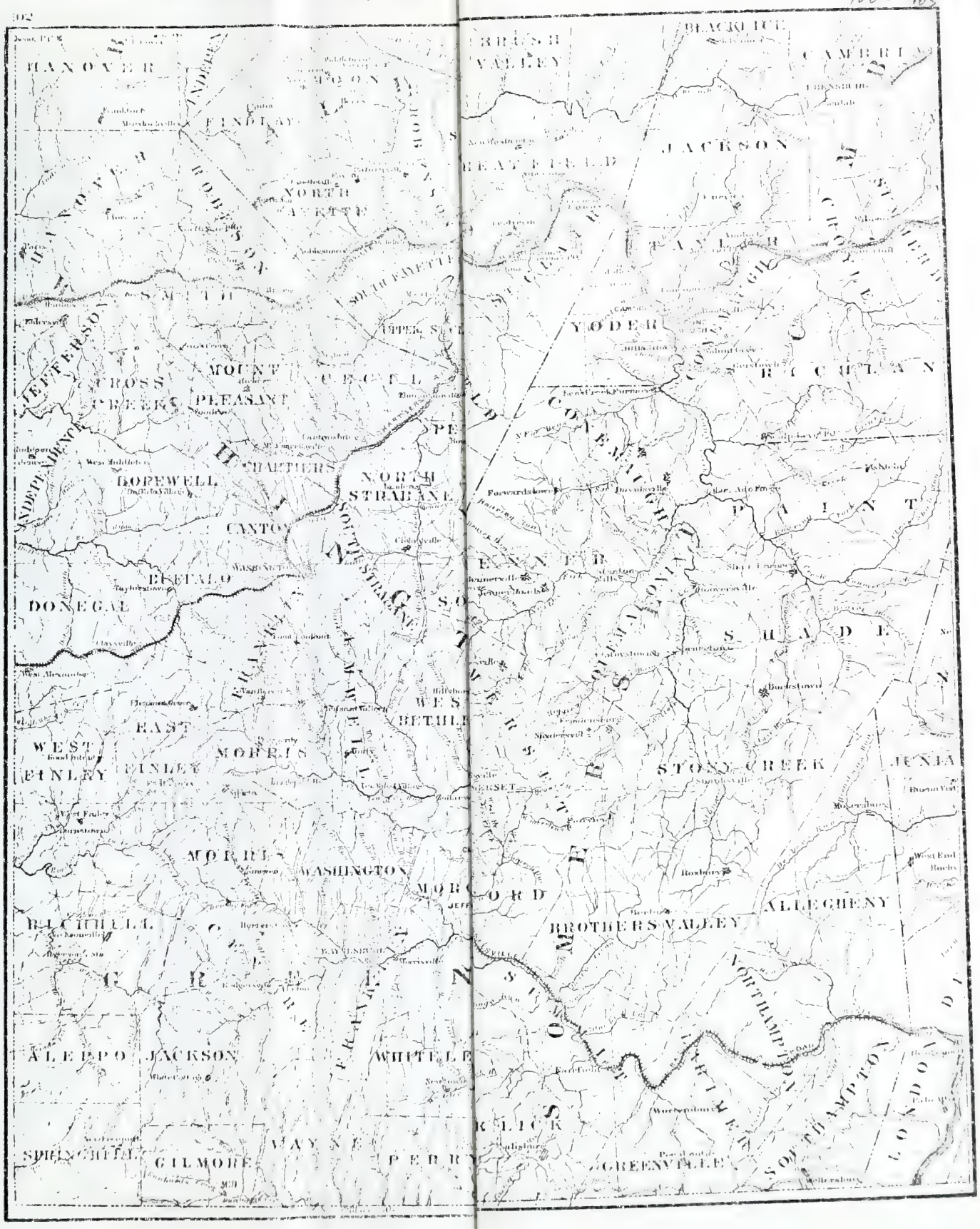
HANOVER
FINDLAY
NORTH
SMITH
JEFFERSON
CROSS
CREEKS
MOUNT
PLEASANT
CHARTIERS
NORTH
STRABANE
SOUTH STRABANE
CANTON
BUFFALO
DONEGAL
WEST
BETHLE
EAST
MORRIS
WEST
FINLEY
MORRIS
WASHINGTON
MORRIS
RICHHILL
ALEPPO
JACKSON
WHITELE
SPRINGHILL
GILMORE
WAYNE
PERRY
BLACKLICK
CAMBRIA
JACKSON
YODER
RICHLAND
PAINT
SHADE
STONY CREEK
JUNIA
ALLEGHENY
BROTHERS VALLEY
NORTHAMPTON
GREENVILLE
LONDON

HANOVER
LINDSAY
ASTOWN
PENN
PLUM
PATTON
LIRINS
NORTH VERSAILLES
SOUTH VERSAILLES
BALDWIN
SCOTT
UPPER SCALP
MOUNT PLEASANT
CROSS CREEK
SNOWDEN
JEFFERSON
HUNTINGTON
HEMPFIELD
PETERS
UNION
FORWARD
SEWICKLEY
NORTH STRABANE
NOTTINGHAM
HOPEWELL
CANTON
CARROLL
MT. PLEASANT
SOUTH HUNTINGTON
EAST HUNTINGTON
SOMERSET
WALLOWFIELD
DONEGAL
WEST BETHLEHEM
PIKE RUN
PERRY
STYRONE
JEFFERSON
EAST BETHLEHEM
BROWNSVILLE
WEST FINLEY
EAST FINLEY
MORRIS
FRANKLIN
RED STONE
LUZERNE
SPRINGFIELD
MIDDLE CREEK
WASHINGTON
MORGAN
DUNBAR
MILFORD
BROTHERSVALLEY
ALLEGHENY
FAYETTE
NORTH UNION
STEWART
EHRMAN
WHITELEY
GREENE
NICHOLSON
GEORGES
WHARTON
HENRY CLAY
ADDISON
ELKLICK
GREENVILLE
ALEPPO
JACKSON
SPRINGHILL
GILMORE
PERRY
DUNKARD
SALTSBURG
CONEMAUGH
BLACKLICK
BRUSH VALLEY
CAMBRIA
JOHNSTOWN
CLEARFIELD
BEAVERFIELD
JACKSON
DERRY
YODER
CAMBRIA
RICHLAND
LIGONIER
POINT
COOK
JENNER
SUMMERHILL
DONEGAL
JEFFERSON
STONY CREEK
JUNIATA
SALTLICK
BULLSKIN
LOWER TYRONE
UPPER TYRONE
SOUTHAMPTON
LONDONDERRY

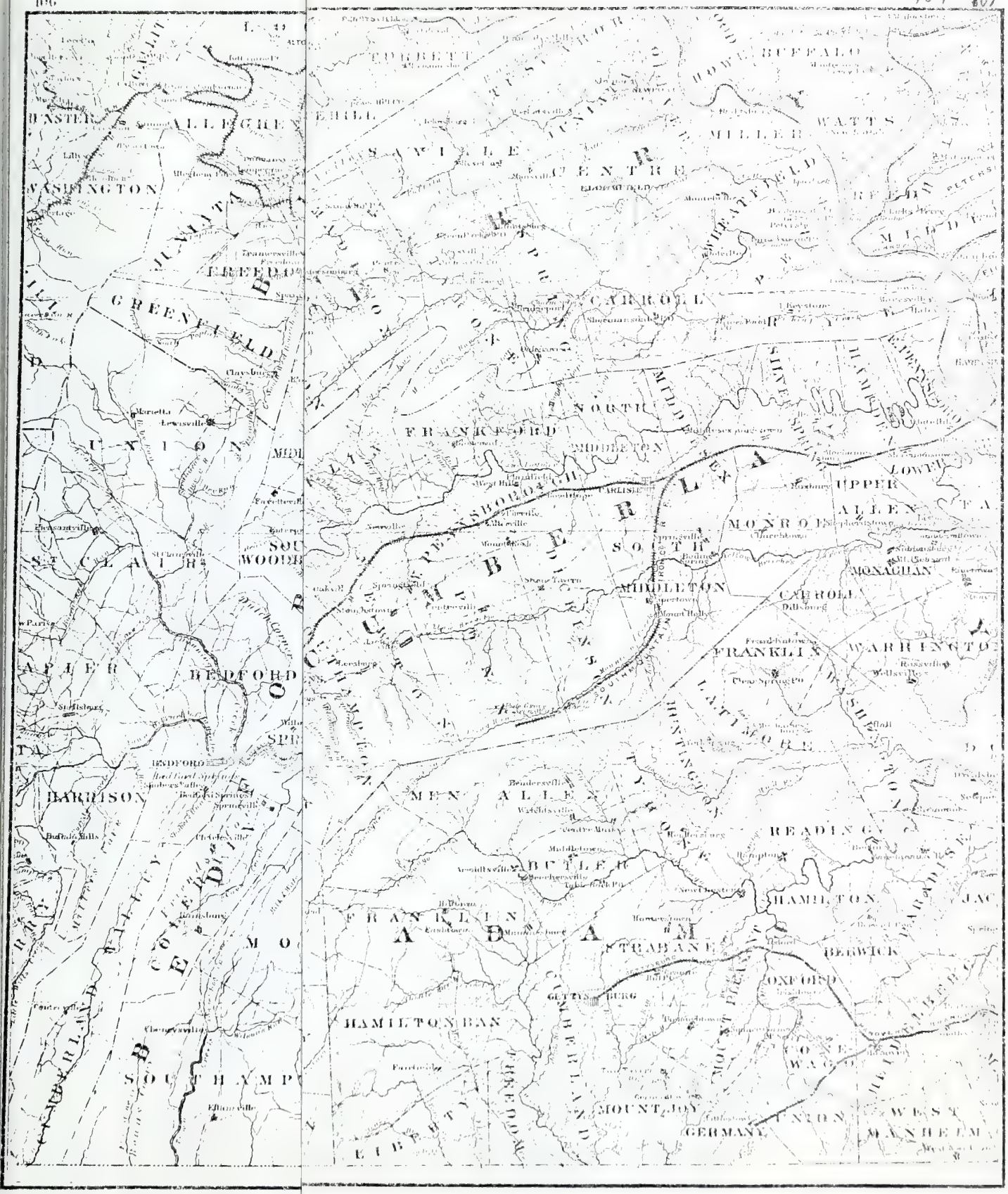
TURRETT
BUFFALO
WATTS
MILLER
CENTRE
CARROLL
NORTH
FRANKFORD
MIDDLETON
UPPER
LOWER
ALLEN
MONROE
SOUTH
MIDDLETON
CARROLL
MONAGHAN
FRANKLIN
WARRINGTON
BEDFORD
BARRISON
MENALLEN
READING
BUTLER
HAMILTON
FRANKLIN
ADAMS
STRABANE
BERWICK
OXFORD
HAMILTON BAN
MOUNT JOY
GERMANY
UNION
WEST MANHEIM
GREENFIELD
UNION
SOUTHAMP
LIBERTY
FREEDOM
CUMBERLAND
BEDFORD
SPRING
ALLEGHENY
WASHINGTON
FREEDOM
MIDDLETON

HENDERSON
WALKER
WOODBERRY
FREEDOM
HUSTON
HOPEWELL
NORTH WOODBERRY
TODD
CROFFEL
TELL
MIDDLE WOODBERRY
LIBERTY
CLAY
SPRING FIELD
SOUTH WOODBERRY
BROAD TOP
HOPEWELL
TAYLOR
DUBLIN
BEDFORD
SPRING
WEST
EAST
LITTERKENNY
BARRISON
PROVIDENCE
LICKING CREEK
TODD
ST THOMAS
PETERS
MONROE
BELFAST
SOUTHAMPTON
BETHEL
THOMSON
MONTGOMERY
WASHINGTON
QUINCY
HAMILTONBAN
MOUNT JOY
GERMANY
UNION
WEST MANHEIM
FRANKFORD
MIDDLETON
CARROLL
FRANKLIN
WARRINGTON
MONAGHAN
ALLEN
READING
HAMILTON
OXFORD
BERWICK
SPRUCE HILL
SAWYER
CENTRE
MILLER
WATTS
HOWE
BUFFALO
CARROLL
NORTH
MIDDLE
SOUTH
UPPER
LOWER
ALLEN
MONROE
CUMBERLAND
FRANKLIN AND ADAMS

108-III

BEDMINSTER
ROCKHILL
SOLEBURY
HILLTOWN
NEW BRITAIN
DOYLESTOWN
UPPER MAKEFIELD
WRIGHTSTOWN
WARWICK
NEWTOWN
LOWER MAKEFIELD
MORRISVILLE
NORTHAMPTON
MIDDLETOWN
FALLS
BRISTOL
HORSHAM
WORCESTER
UPPER DUBLIN
MORELAND
ABINGTON
CITY
NORRISTOWN
PLYMOUTH
MARSHFIELD
UPPER MERION
LOWER MERION
NEWTOWN
UPPER DARBY
CAMDEN
WARD
DOVER
JACKSON
WARRINGTON
MANHEIM
WEST

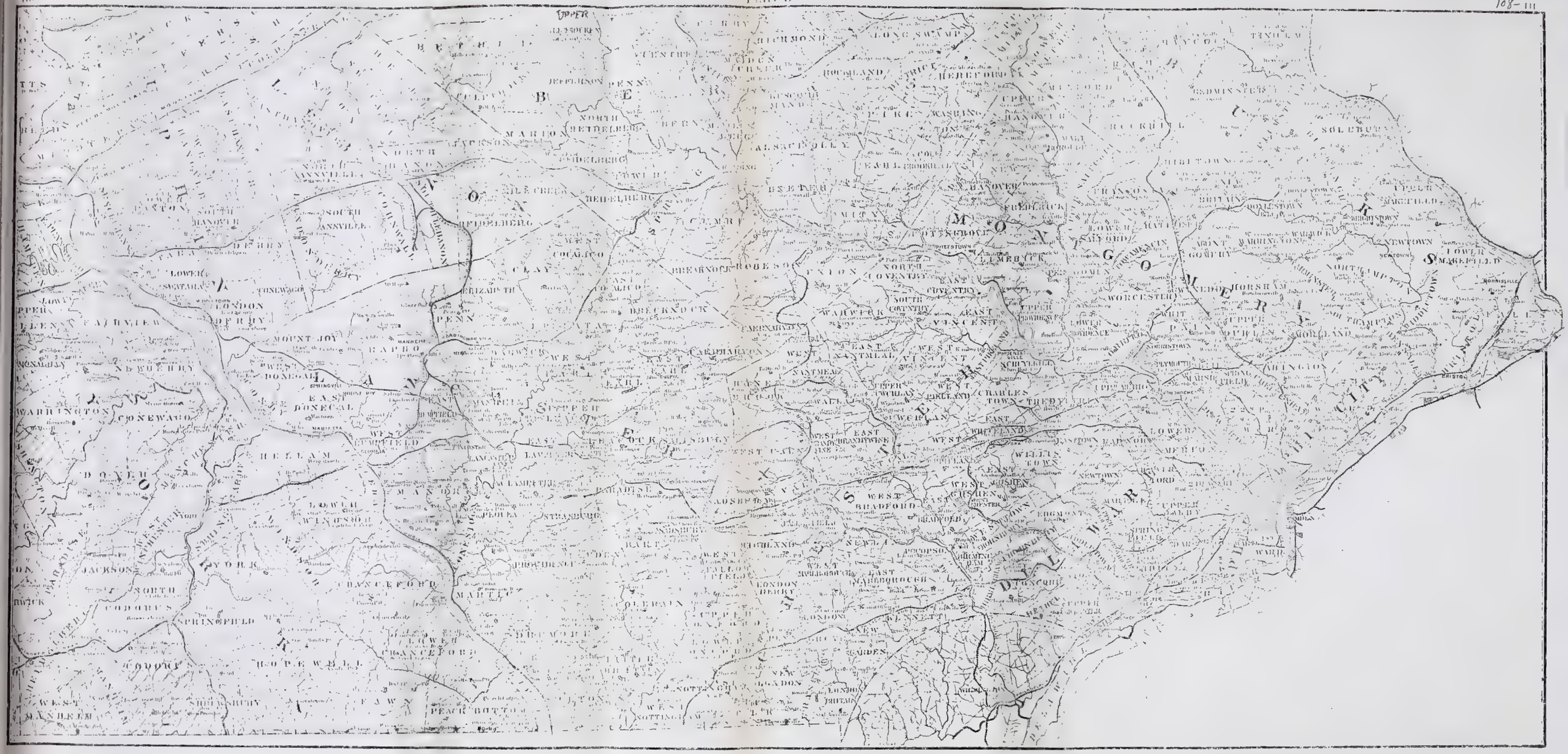
UPPER
BETHEL
JEFFERSON
PENN
MARION
JACKSON
NORTH HEIDELBERG
HEIDELBERG
SOUTH ANNVILLE
NORTH ANNVILLE
EASTON
DERRY
LOWER SWATARA
LONDON DERRY
TONEWAGO
MOUNT JOY
WARRINGTON
CONEWAGO
DOVER
HELLAM
LOWER WINDSOR
JACKSON
NORTH CODORUS
SPRINGFIELD
CODORUS
HOPEWELL
WEST MANHEIM
SHIRLEY
FAWN
PEACH BOTTOM
CRANCEFORD
MARTIC
DRUMORE
COLERAIN
NOTTINGHAM
WEST NOTTINGHAM
LONDON BRITAIN
NEW GARDEN
LONDON GROVE
WEST GROVE
EAST MARLBOROUGH
WEST MARLBOROUGH
LONDON BRIDGE
WEST FALLOWFIELD
HIGHLAND
BRADFORD
WEST BRADFORD
EAST BRADFORD
NEWLIN
POCOPSON
EAST BRANDYWINE
WEST BRANDYWINE
WEST CAIN
EAST CAIN
PARADISE
STRASBURG
LANCASTER
WEST LAMPETER
EAST LAMPETER
DONEGAL
WEST DONEGAL
EAST DONEGAL
MANHEIM
RAPHO
WARWICK
BRECKNOCK
ROBESON
UNION
CAERNARVON
CARPHARON
WEST NANTMEAL
EAST NANTMEAL
WEST VINCENT
EAST VINCENT
WEST PIKELAND
EAST PIKELAND
WEST CONVERSHAM
EAST CONVERSHAM
WEST NANTMEAL
WEST CHARLES TOWN
EAST CHARLES TOWN
WEST WHITELAND
EAST WHITELAND
WILLIAMS TOWN
NEWTOWN
WEST GOSHEN
EAST GOSHEN
EDGMONT
UPPER DARBY
LOWER DARBY
MERION
LOWER MERION
UPPER MERION
WHITE MARSH
ABINGTON
MORELAND
UPPER DUBLIN
WORCESTER
LOWER PROVIDENCE
UPPER PROVIDENCE
LOWER SALFORD
UPPER SALFORD
HILTOWN
BRITAIN
DOYLESTOWN
NEWTOWN
WARWICK
WARRINGTON
MILFORD
RICHLAND
HEREFORD
PIKE
WASHINGTON
ALSCHOLLY
BETHEL
SOUTH EXETER
FREDERICK
OTTSBOROUGH
LEMBERCK
NORTH COVENTRY
EAST COVENTRY
SOUTH COVENTRY
WEST VINCENT
EAST VINCENT
SCHUYLKILL
UPPER MILFORD
LOWER MILFORD
UPPER HEIDELBERG
LOWER HEIDELBERG
SOLEBURY
NEW HOPE
UPPER MAKEFIELD
LOWER MAKEFIELD
NORTHAMPTON
BRISTOL
BRISTOL TOWN
LOWER MAKEFIELD
NORRISTOWN
PHILADELPHIA CITY
DELAWARE RIVER
SCHUYLKILL RIVER
DELAWARE
CHESTER
LANCASTER
YORK
BERKS
MONTGOMERY
BUCKS

6986 1